AREA 51 PHOTOS MEGA COLLECTION


Area 51, August 13, 2010
© 2010 Dreamland Resort
and Jeff Gregos
www.dreamlandresort.com


Area 51, August 13, 2010
© 2010 Dreamland Resort
and Jeff Gregos
www.dreamlandresort.com

Area 51, August 21, 2014
© 2014 Dreamland Resort
www.DreamlandResort.com

Area 51, August 21, 2014
© 2014 Dreamland Resort
www.DreamlandResort.com

Area 51, August 21, 2014
© 2014 Dreamland Resort
www.DreamlandResort.com

Area 51, August 21, 2014
© 2014 Dreamland Resort
www.DreamlandResort.com

Area 51, August 21, 2014
© 2014 Dreamland Resort
www.DreamlandResort.com

Area 51, August 21, 2014
© 2014 Dreamland Resort
www.DreamlandResort.com

Area 51, August 21, 2014
© 2014 Dreamland Resort
www.DreamlandResort.com

Area 51, August 21, 2014
© 2014 Dreamland Resort
www.DreamlandResort.com

Area 51, July 18, 2007
© GeoEye and Dreamland Resort
www.dreamlandresort.com

Area 51, July 18, 2007
© GeoEye and Dreamland Resort
www.dreamlandresort.com

Area 51, June 29, 2009
© GeoEye and Dreamland Resort
www.dreamlandresort.com

Area 51, June 29, 2009
© GeoEye and Dreamland Resort
www.dreamlandresort.com

Area 51, June 29, 2009
© GeoEye and Dreamland Resort
www.dreamlandresort.com

Area 51, June 29, 2009
© GeoEye and Dreamland Resort
www.dreamlandresort.com

Area 51, June 29, 2009
© GeoEye and Dreamland Resort
www.dreamlandresort.com

Area 51, June 29, 2009
© GeoEye and Dreamland Resort
www.dreamlandresort.com

Area 51, June 29, 2009
© GeoEye and Dreamland Resort
www.dreamlandresort.com

Area 51, June 29, 2009
© GeoEye and Dreamland Resort
www.dreamlandresort.com

Area 51, June 29, 2009
© GeoEye and Dreamland Resort
www.dreamlandresort.com

Area 51, June 29, 2009
© GeoEye and Dreamland Resort
www.dreamlandresort.com

Area 51, June 29, 2009
© GeoEye and Dreamland Resort
www.dreamlandresort.com

Area 51, June 29, 2009
© GeoEye and Dreamland Resort
www.dreamlandresort.com

Area 51, June 29, 2009
© GeoEye and Dreamland Resort
www.dreamlandresort.com

Area 51, June 29, 2009
© GeoEye and Dreamland Resort
www.dreamlandresort.com




1
2
3
4

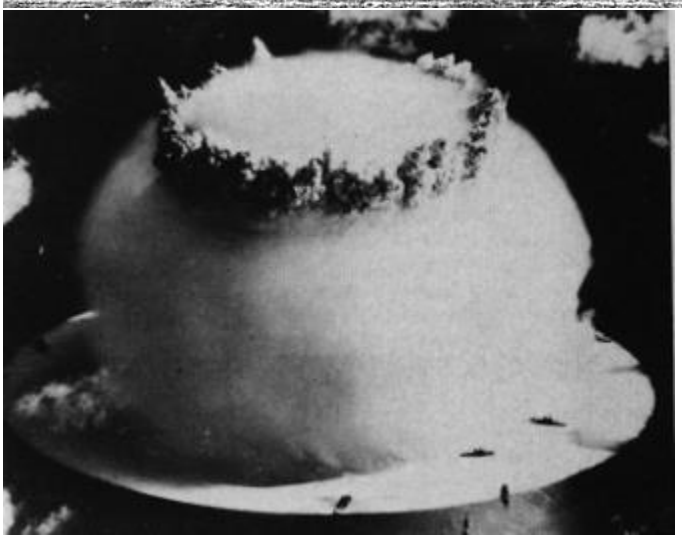

Baker







Dryden Flight Research Center EC95-43079-6 Photographed 1995
Main hangar at Dryden showing a pair of F/A-18's. NASA photo

Dryden Flight Research Center EC93-41058-1
Photographed 1993 Aerial of Dryden

315
270
USGS

NASA Dryden Flight Research Center Photo Collection
http://www.dfrc.nasa.gov/gallery/photo/index.html
NASA Photo: EC97-44165-35 Date: 16 Jul 1997 Photo by: Carla Thomas

Aerial photo looking north over NASA Dryden Flight Research Center


USGS

USGS

USGS

USGS

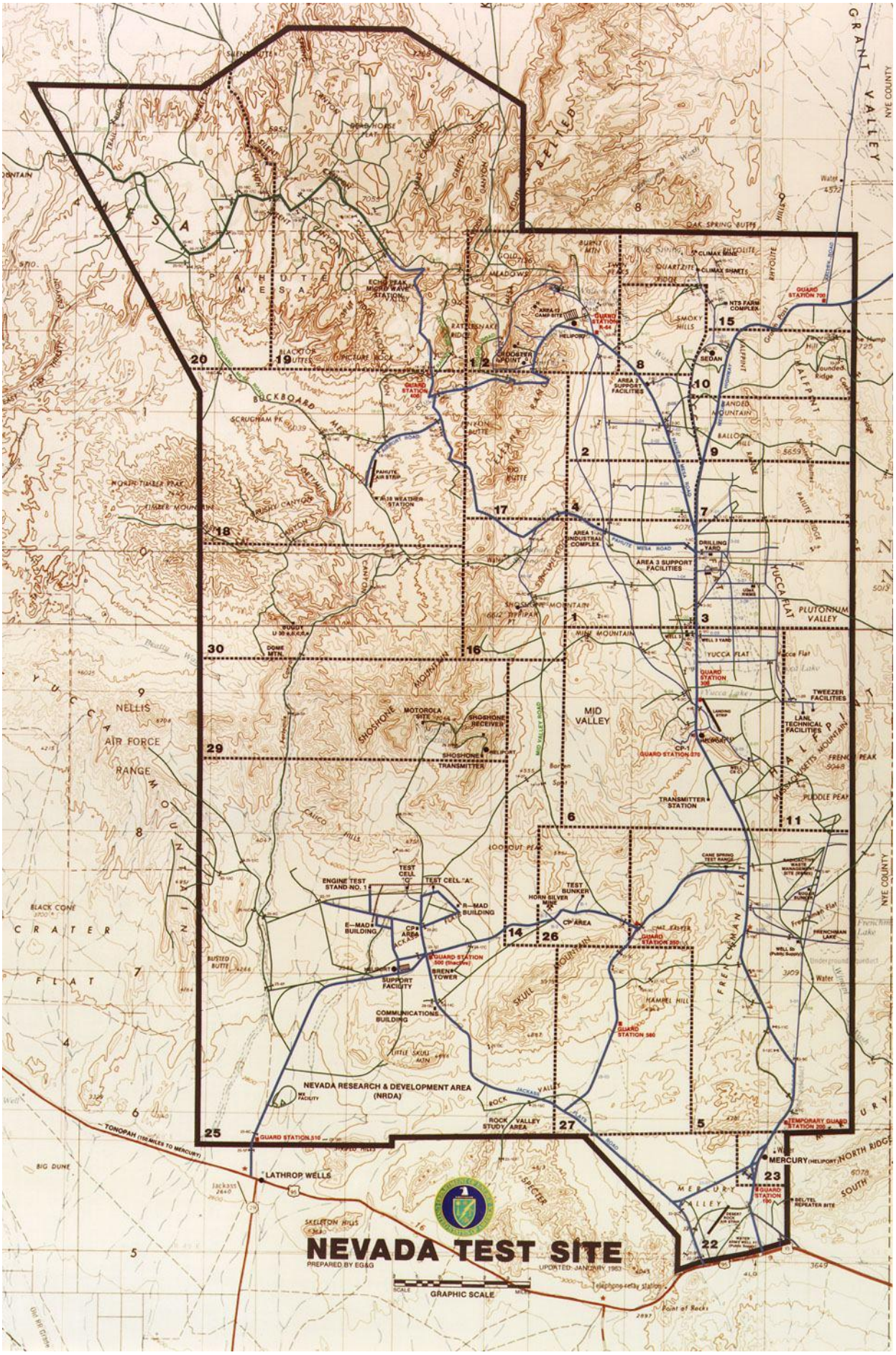
NEVADA TEST SITE
PREPARED BY EG&G
UPDATED: JANUARY 1983
GRAPHIC SCALE
NEVADA RESEARCH & DEVELOPMENT AREA (NRDA)
AREA 1 INDUSTRIAL COMPLEX
AREA 2 SUPPORT FACILITIES
AREA 3 SUPPORT FACILITIES
NELLIS AIR FORCE RANGE
MID VALLEY
PLUTONIUM VALLEY
YUCCA FLAT
FRENCHMAN FLAT
MERCURY (HELIPORT)
LATHROP WELLS
TONOPAH (150 MILES TO MERCURY)
NYE COUNTY
GRANT VALLEY
ROCK VALLEY AREA
SHOSHONE RECEIVER
SHOSHONE TRANSMITTER
MOTOROLA SITE
TRANSMITTER STATION
CP-1
CP AREA
CP-2 AREA
ENGINE TEST STAND NO. 1
TEST CELL "C"
TEST CELL "A"
E-MAD BUILDING
R-MAD BUILDING
TEST BUNKER
HORN SILVER MINE
SUPPORT FACILITY
BREN TOWER
COMMUNICATIONS BUILDING
DRILLING YARD
TWEEZER FACILITIES
LANE TECHNICAL FACILITIES
GUARD STATION 700
GUARD STATION 510
GUARD STATION 500 (Inactive)
GUARD STATION 580
GUARD STATION 200
GUARD STATION 100
TEMPORARY GUARD STATION 200
NTS FARM COMPLEX
SEDAN
CLIMAX MINE
CLIMAX SHANTS
AREA 1 CAMP SITE
TURNING STATION R-64
HELIPORT
ECHO PEAK MICRO WAVE STATION
PAHUTE AIR STRIP
MIS WEATHER STATION
DOME MTN.
MINE MOUNTAIN
SHOSHONE MOUNTAIN
OAK SPRING BUTTE
BUCKBOARD MESA
PAHUTE MESA
YUCCA MOUNTAIN
SKULL MOUNTAIN
CALICO HILLS
SKELETON HILLS
BIG DUNE
BLACK CONE CRATER
DEL/TEL REPEATER SITE
TELEPHONE-RELAY STATION
Point of Rocks

USGS

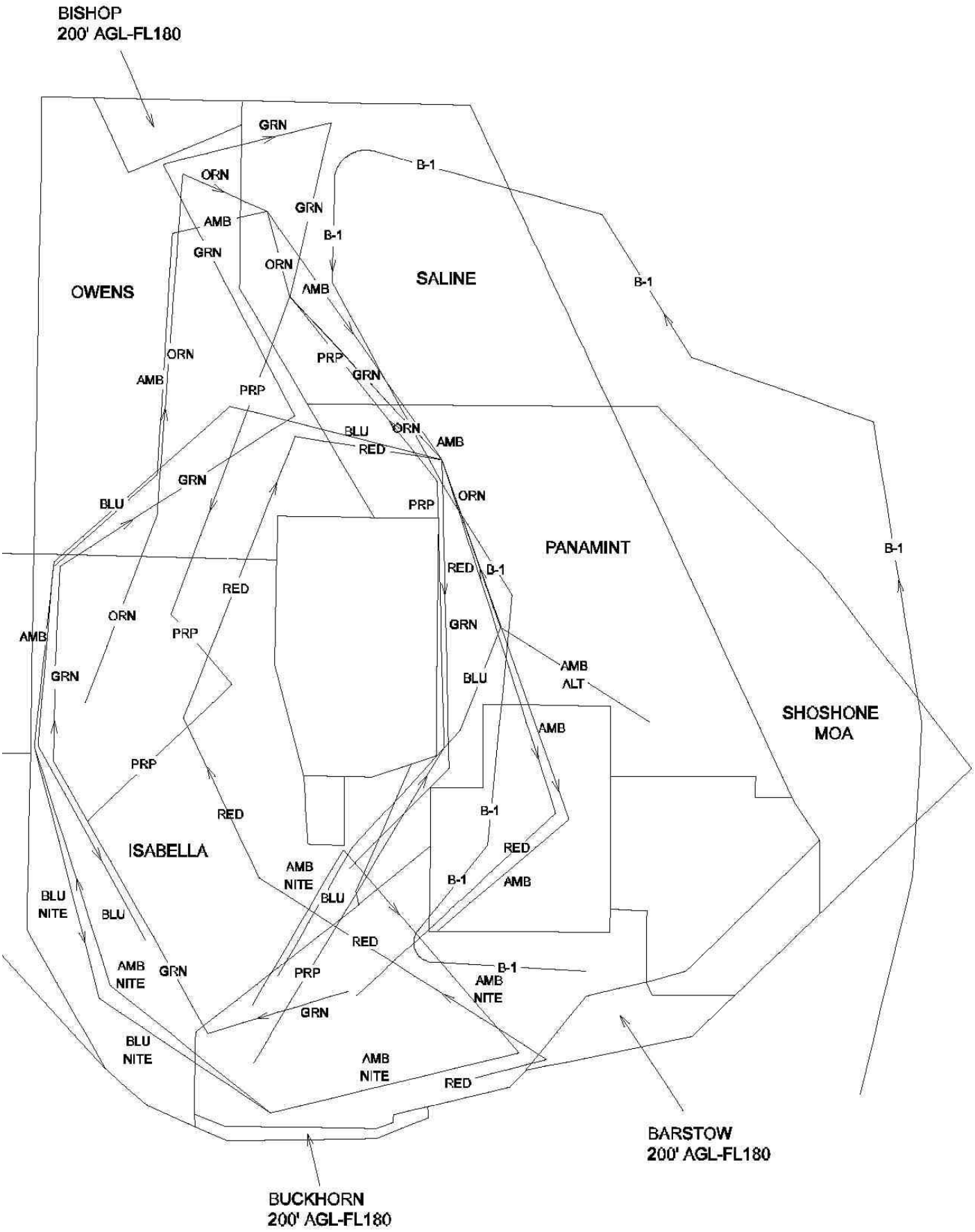

Figure 10-1. AFFTC Low Level Routes

10.3. TERRAIN FOLLOWING ROUTES (TFR). (Fig 10-2).

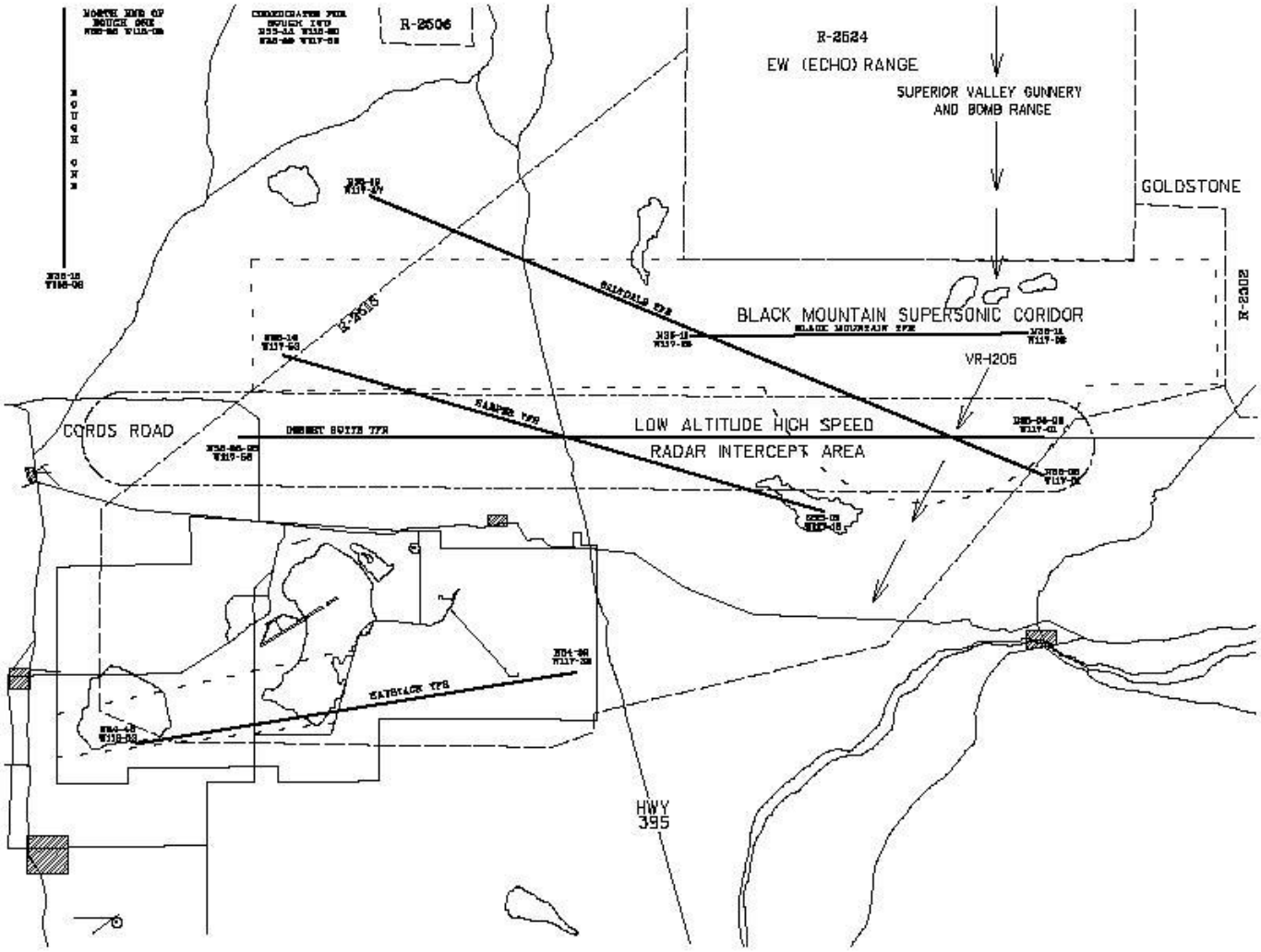

Figure 10–2. AFFTC Terrain Following Routes

USGS

USGS

USGS

USGS

USGS

USGS

USGS

USGS





Hanger 7 (Building 206)
Hanger 6 (Building 208)
Hanger 4 (Building 200)
Hanger 5 (Building 202)















© 2000 Dreamland Resort
www.dreamlandresort.com


© 1999 Dreamland Resort
www.dreamlandresort.com

© 1999 Dreamland Resort
www.dreamlandresort.com

© 1999 Dreamland Resort
www.dreamlandresort.com

© 1999 Dreamland Resort
www.dreamlandresort.com

The Cypher UAV is able to fly "hands-off," instead of being flown directly by a ground operator

The Predator is 27 feet long with a wingspan of approximately 49 feet

UAVs can carry payloads ranging from reconnaissance equipment to missiles

© 2003 Dreamland Resort
www.dreamlandresort.com

© 2003 Dreamland Resort
www.dreamlandresort.com

© 2001 Dreamland Resort
www.dreamlandresort.com

© 2000 Dreamland Resort
www.dreamlandresort.com


© 2000 Dreamland Resort
www.dreamlandresort.com

© 1999 Dreamland Resort
www.dreamlandresort.com

© 2000 Dreamland Resort
www.dreamlandresort.com

© 2000 Dreamland Resort
www.dreamlandresort.com

© 1999 Dreamland Resort
www.dreamlandresort.com

© 1999 Dreamland Resort
www.dreamlandresort.com

© 1999 Dreamland Resort
www.dreamlandresort.com

© 2000 Dreamland Resort
www.dreamlandresort.com

© 2000 Dreamland Resort
www.dreamlandresort.com

© 2000 Dreamland Resort
www.dreamlandresort.com

© 2000 Dreamland Resort
www.dreamlandresort.com

© 2000 Dreamland Resort
www.dreamlandresort.com

© 2000 Dreamland Resort
www.dreamlandresort.com

STOP
STEVE
MEDLIN
HCR 80
© 1999 Dreamland Resort
www.dreamlandresort.com

STEVE
MEDLIN
HC 61 BOX 80
DROP
BOX
ALIEN
© 2003 Dreamland Resort
www.dreamlandresort.com

DON'T DRINK STARBUCKS
STEVE
MEDLIN
HCR 80
COMP
FU
WORLD RIDE SHOP
PAUL
ALIEN
© 2011 Dreamland Resort
www.dreamlandresort.com

STEVE
MEDLIN
HCR 80
© 1999 Dreamland Resort
www.dreamlandresort.com

© 1999 Dreamland Resort
www.dreamlandresort.com

© 2004 Dreamland Resort
www.dreamlandresort.com

© 2004 Dreamland Resort
www.dreamlandresort.com

© 2004 Dreamland Resort
www.dreamlandresort.com

© 2004 Dreamland Resort
www.dreamlandresort.com

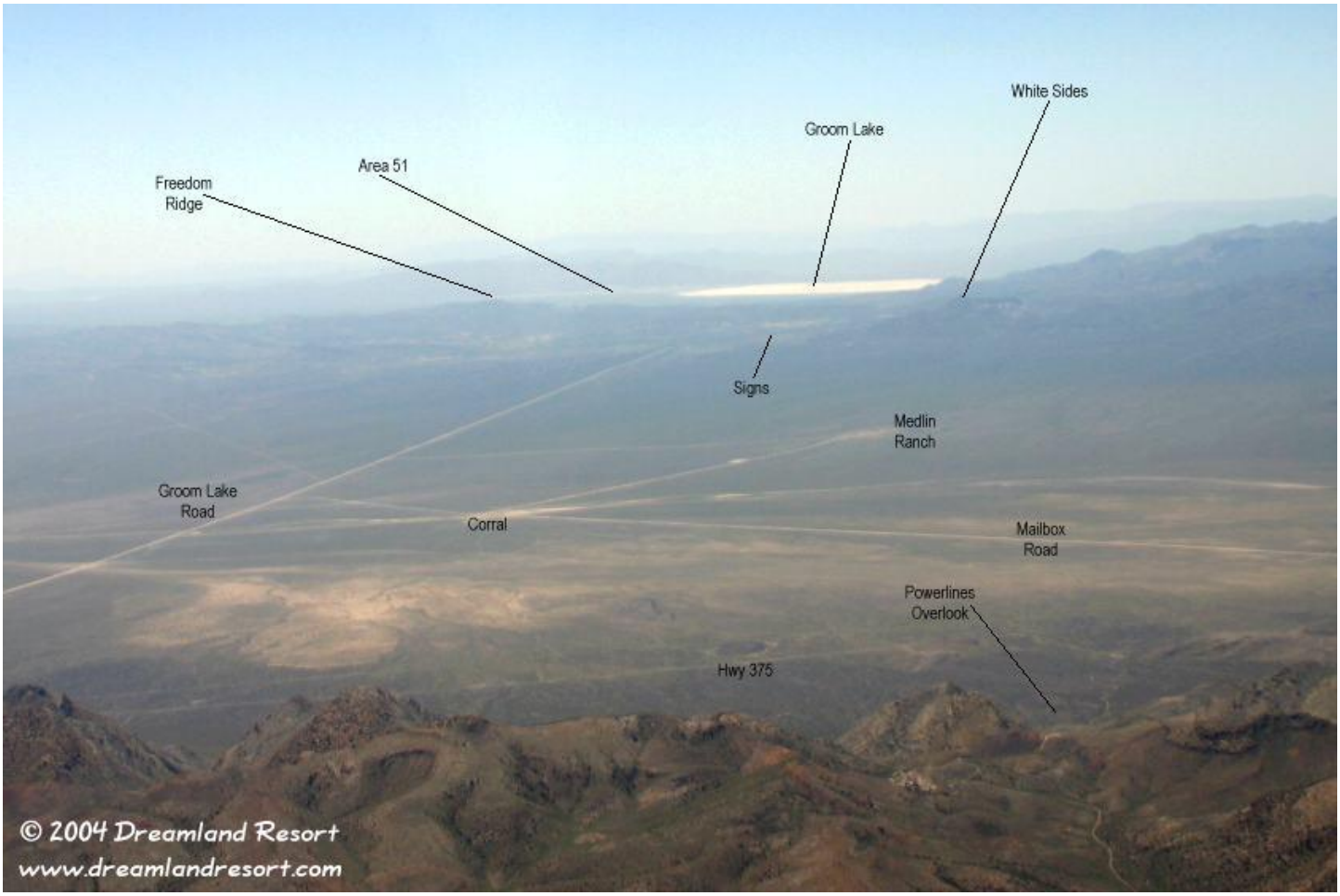
White Sides
Groom Lake
Area 51
Freedom Ridge
Signs
Medlin Ranch
Groom Lake Road
Corral
Mailbox Road
Powerlines Overlook
Hwy 375
© 2004 Dreamland Resort
www.dreamlandresort.com

© 2004 Dreamland Resort
www.dreamlandresort.com

© 2004 Dreamland Resort
www.dreamlandresort.com


IN MEMORY OF
ROBERT SIEKER
LOCKHEED TEST PILOT
WHO LOST HIS LIFE IN THE
PURSUIT OF AVIATION
ARTICLE 341
APRIL 4, 1957


© 2002 Dreamland Resort
www.dreamlandresort.com

Area 51, July 18, 2007
© GeoEye and Dreamland Resort
www.dreamlandresort.com

Area 51, July 18, 2007
© GeoEye and Dreamland Resort
www.dreamlandresort.com

CYGNUS

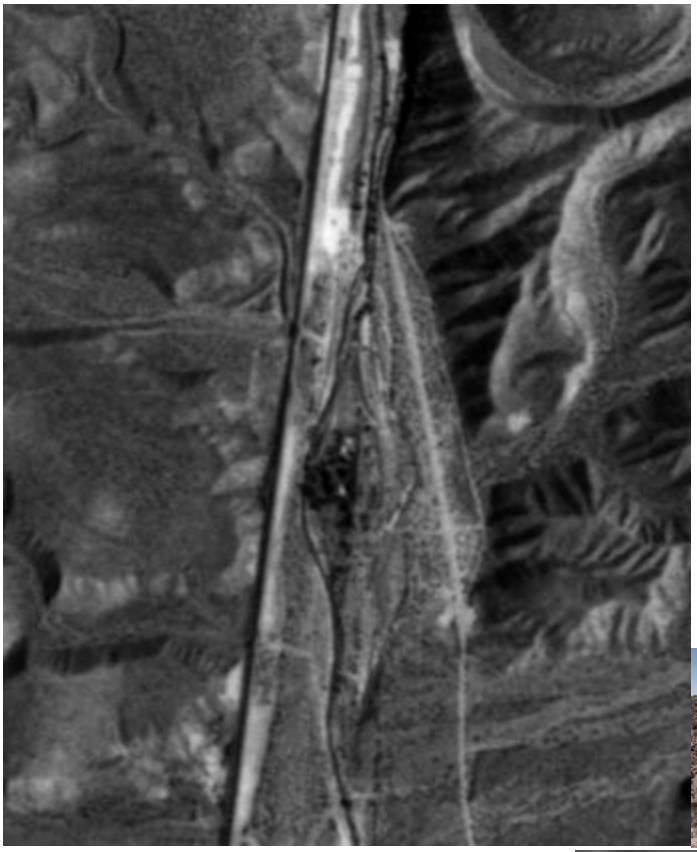


Point of impact

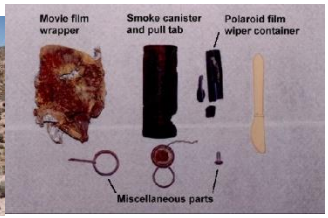
Movie film wrapper
Smoke canister and pull tab
Polaroid film wiper container
Miscellaneous parts

Area 51, July 18, 2007
© GeoEye and Dreamland Resort
www.dreamlandresort.com

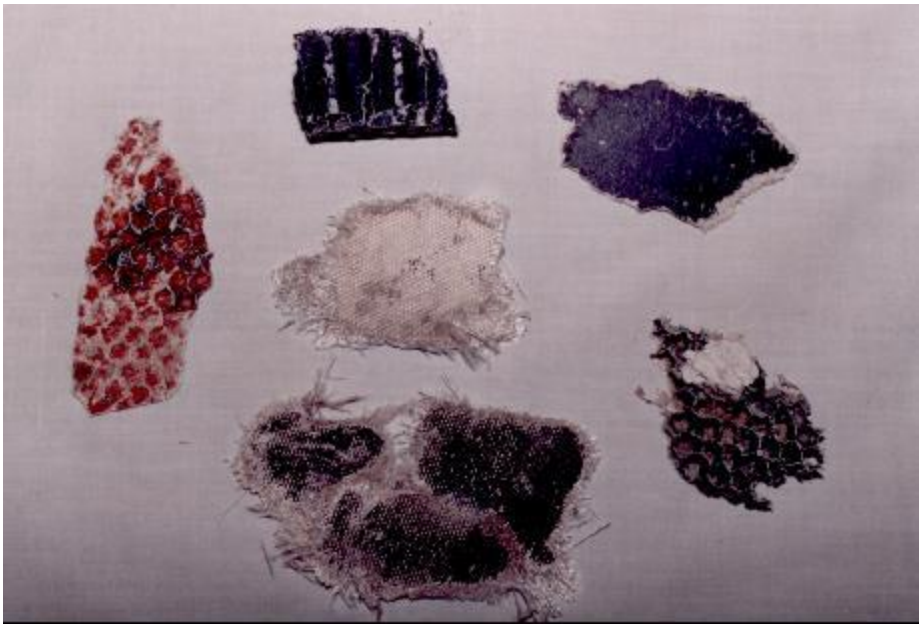

Area 51, July 18, 2007
© GeoEye and Dreamland Resort
www.dreamlandresort.com

ASSY NO. AC-1450-105
SERIAL NO. 88
MFG. NAME H W LOUD
MFG. DATE 11-19-62

Old chopper pad clearing
Juice cans
Smoke canisters

NELLIS BOMBING AND GUNNERY RANGE
WARNING
U.S. Air Force Installation
It is unlawful to enter this area without permission of the Installation Commander.
Sec. 21, Internal Security Act of 1950; 50 U.S.C. 797
While on this Installation all personnel and the property under their control are subject to search.
© 2011 Dreamland Resort
www.dreamlandresort.com

© 1999 Dreamland Resort
www.dreamlandresort.com

WARNING
U.S. Air Force Installation
It is unlawful to enter this area without permission of the Installation Commander.
Sec. 21, Internal Security Act of 1950; 50 U.S.C. 797
While on this Installation all personnel and the property under their control are subject to search.
WARNING!
NO TRESPASSING
AUTHORITY N.R.S. 207-200
MAXIMUM PUNISHMENT: $1000 FINE
SIX MONTHS IMPRISONMENT
OR BOTH
STRICTLY ENFORCED
PHOTOGRAPHY OF THIS AREA IS PROHIBITED
18 USC 795
© 2011 Dreamland Resort
www.dreamlandresort.com

WARNING
Restricted Area
WARNING!
NO TRESPASSING
AUTHORITY N.R.S. 207-200
MAXIMUM PUNISHMENT: $1000 FINE
SIX MONTHS IMPRISONMENT
OR BOTH
STRICTLY ENFORCED
PHOTOGRAPHY
OF THIS AREA
IS PROHIBITED
18 USC 795
WARNING!
NO TRESPASSING
AUTHORITY N.R.S. 207-200
MAXIMUM PUNISHMENT: $1000 FINE
SIX MONTHS IMPRISONMENT,
OR BOTH
WARNING
MILITARY INSTALLATION
IT IS UNLAWFUL TO ENTER THIS INSTALLATION WITHOUT
THE WRITTEN PERMISSION OF THE INSTALLATION COMMANDER.
INSTALLATION COMMANDER
AUTHORITY: Internal Security Act. 50
U.S.C. 797
PUNISHMENT: Up to one year imprisonment
and $5,000. fine.
© 2000 Dreamland Resort
www.dreamlandresort.com

NELLIS BOMBING AND GUNNERY RANGE
RESTRICTED AREA
NO TRESPASSING
BEYOND THIS
POINT
WARNING
PHOTOGRAPHY IS
PROHIBITED
© 2000 Dreamland Resort
www.dreamlandresort.com

© 2000 Dreamland Resort
www.dreamlandresort.com


© 2000 Dreamland Resort
www.dreamlandresort.com

© 2008 Dreamland Resort
www.dreamlandresort.com


© 2000 Dreamland Resort
www.dreamlandresort.com

DEFENSE MAPPING AGENCY
STATION DESIGNATION
YEAR 1985
ORGANIZATION
GSS
SURVEY MARK
© 2008 Dreamland Resort
www.dreamlandresort.com

© 2008 Dreamland Resort
www.dreamlandresort.com

© 2008 Dreamland Resort
www.dreamlandresort.com

© 2008 Dreamland Resort
www.dreamlandresort.com

© 2008 Dreamland Resort
www.dreamlandresort.com


© 2008 Dreamland Resort
www.dreamlandresort.com

© 2008 Dreamland Resort
www.dreamlandresort.com

© 2002 Dreamland Resort
www.dreamlandresort.com

Groom Lake Road
Guard Shack Area
© 2002 Dreamland Resort
All Rights Reserved
Border
Cammos
Signs
Groom Lake
Road
X
Cameras
X
Guard Shack
Cammos
Public Land
Restricted Area
Area 51
0
0.1
0.2
0.3
0.4
0.5 miles
© 2002 Dreamland Resort
www.dreamlandresort.com

U.S. AIR FORCE



CANOPY RELEASE
CANOPY RELEASE



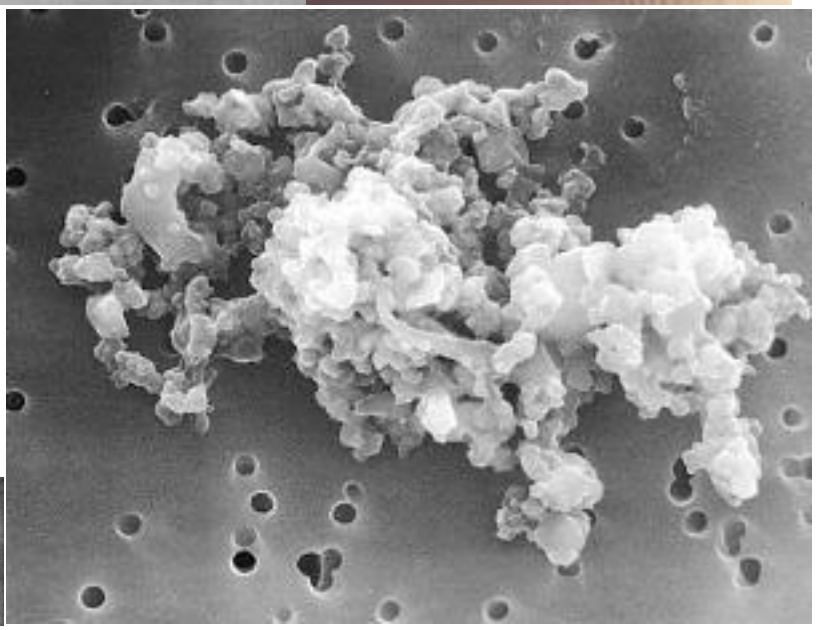

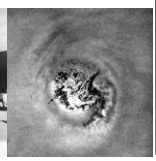

66722

© 2011 Dreamland Resort
www.dreamlandresort.com





Area 51, July 18, 2007
© GeoEye and Dreamland Resort
www.dreamlandresort.com


FIGHTER PILOT
Operation Red Flag
30% off


RED FLAG
THE ULTIMATE GAME

THE PANIC PROJECT
AREA 51


SECRETS OF DREAMLAND 2000

UNITED STATES OF AMERICA


Before the Nukes

The Hanson Legacy


EMP
The Nuclear Winter
THORNTON D. BARNES


UFO
HEADQUARTERS
SUSAN WRIGHT

AREA 51

AREA 51
BLACK JETS

STAR CHILD
ADA AVERY

Oxcart Convoy
How They Got To Area 51
Frank Murray

The Hanson Conundrum


TOP SECRET TOURISM
YOUR TRAVEL GUIDE


DARK
EAGLES

X-PLANE CRASHES


AREA 51
THE GRAIL
ROBERT DOHERTY


50 Years of the U-2
The Complete Illustrated History of the "Dragon Lady"
CHRIS POCOCK


DESIGN AND DEVELOPMENT OF THE
BLACKBIRD

Lockheed U-2
Lockheed SR-71
Lockheed Martin F-117
Northrop Grumman B-2
BLACK JETS


ROSWELL INCIDENT

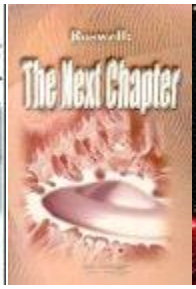
Roswell:
The Next Chapter


JACQUES VALLEE
REVELATIONS


THE CIA'S GREATEST COVERT OPERATION
Inside the Daring Mission to Recover a Nuclear-Armed Soviet Sub
DAVID H. SHARP


SPYPLANE
DECLASSIFIED


UFO

AREA-51


PlayStation.2
AREA-51
60% off

© 2009 Dreamland Resort
www.dreamlandresort.com

© 2009 Dreamland Resort
www.dreamlandresort.com

Area 51, June 29, 2009
© GeoEye and Dreamland Resort
www.dreamlandresort.com

Area 51, June 29, 2009
© GeoEye and Dreamland Resort
www.dreamlandresort.com

Area 51, June 29, 2009
© GeoEye and Dreamland Resort
www.dreamlandresort.com

Area 51, June 29, 2009
© GeoEye and Dreamland Resort
www.dreamlandresort.com

Area 51, July 18, 2007
© GeoEye and Dreamland Resort
www.dreamlandresort.com


Area 51, June 29, 2009
© GeoEye and Dreamland Resort
www.dreamlandresort.com

Area 51, June 29, 2009
© GeoEye and Dreamland Resort
www.dreamlandresort.com

Area 51, June 29, 2009
© GeoEye and Dreamland Resort
www.dreamlandresort.com

Area 51, June 29, 2009
© GeoEye and Dreamland Resort
www.dreamlandresort.com


LITTLE A'LE' INN
EARTHLINGS
WELCOME
LITTLE
A'LE'INN

EXTRATERRESTRIAL
375
HIGHWAY

NELLIS BOMBING AND GUNNERY RANGE
WARNING
U.S. Air Force Installation
It is unlawful to enter this area without permission of the Installation Commander.
Sec. 21, Internal Security Act of 1950; 50 U.S.C. 797
While on this Installation all personnel and the property under their control are subject to search.

NELLIS BOMBING AND GUNNERY RANGE
WARNING
U.S. Air Force Installation
It is unlawful to enter this area without permission of the Installation Commander.
While on this Installation all personnel and the property under their control are subject to search.

RESTRICTED AREA
NO TRESPASSING
WWW.DREAMLANDRESORT.COM
© 1999 Dreamland Resort
www.dreamlandresort.com


From Archangel
to Senior Crown
DESIGN AND DEVELOPMENT OF THE
BLACKBIRD
Peter Merlin
Ned Allen
Editor-in-Chief, LIBRARY OF FLIGHT


From Archangel
to Senior Crown
DESIGN AND DEVELOPMENT OF THE
BLACKBIRD
Peter Merlin
Ned Allen

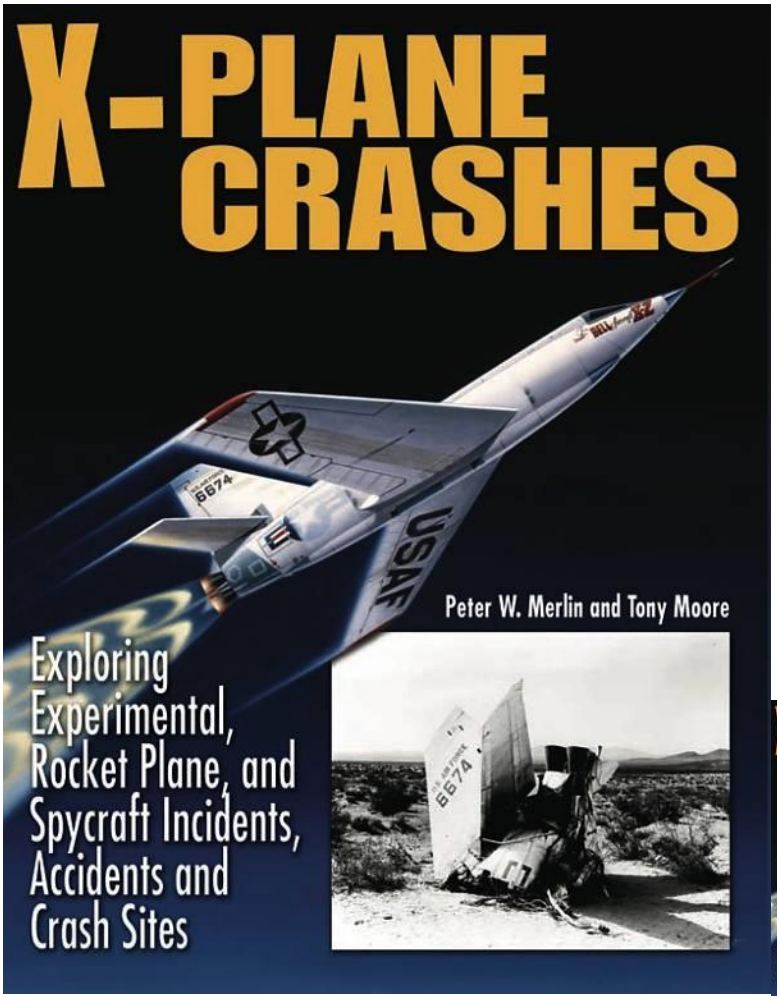
X-PLANE CRASHES
USAF
Peter W. Merlin and Tony Moore
Exploring Experimental, Rocket Plane, and Spycraft Incidents, Accidents and Crash Sites


X-PLANE CRASHES
Peter W. Merlin and Tony Moore
Exploring Experimental, Rocket Plane, and Spycraft Incidents, Accidents and Crash Sites


IMAGES of Aviation
AREA 51
Peter W. Merlin

AREA 51


NASA AERONAUTICS BOOK SERIES
Breaking the Mishap Chain
Human Factors Lessons Learned from Aerospace Accidents and Incidents in Research, Flight Test, and Development
Peter W. Merlin, Gregg A. Bendrick, and Dwight A. Holland

Breaking the Mishap Chain

NASA AERONAUTICS BOOK SERIES

A New Twist in Flight Research

The F-18 Active Aeroelastic Wing Project

Peter W. Merlin

NASA AERONAUTICS BOOK SERIES
A New Twist in Flight Research
The F-16 Active Aeroelastic Wing Project
Peter W. Merlin

NASA SP-2001-4525



Mach 3+

NASA/USAF YF-12 Flight Research, 1969-1979

by Peter W. Merlin

Monographs in Aerospace History #25


The Smell
of Kerosene
A Test Pilot's Odyssey
NASA SP 4108
By Donald L. Mallick
with Peter W. Merlin

NASA AERONAUTICS BOOK SERIES

Crash Course

Lessons Learned from Accidents Involving Remotely Piloted and Autonomous Aircraft



Peter W. Merlin


NASA AERONAUTICS BOOK SERIES
Crash Course


Mach 3+
NASA/USAF
YF-12 Flight Research,
1969-1979
by Peter W. Merlin

National Aeronautics and Space Administration
NASA
Ikhana
Unmanned Aircraft System
Western States Fire Missions
IKHANA
NASA
870
Peter W. Merlin
Monographs In Aerospace History #44
NASA SP-2009-4544


NASA'S CONTRIBUTIONS
TO
AERONAUTICS
VOLUME 2
FLIGHT
ENVIRONMENT
OPERATIONS
FLIGHT TESTING
AND RESEARCH

NASA
Ikhana
Unmanned Aircraft System
Western States Fire Missions
Peter W. Merlin

NASA'S CONTRIBUTIONS
TO
AERONAUTICS
VOLUME 2
FLIGHT
ENVIRONMENT
OPERATIONS
FLIGHT TESTING
AND RESEARCH

SECURITY BARRICADE — DO NOT PASS



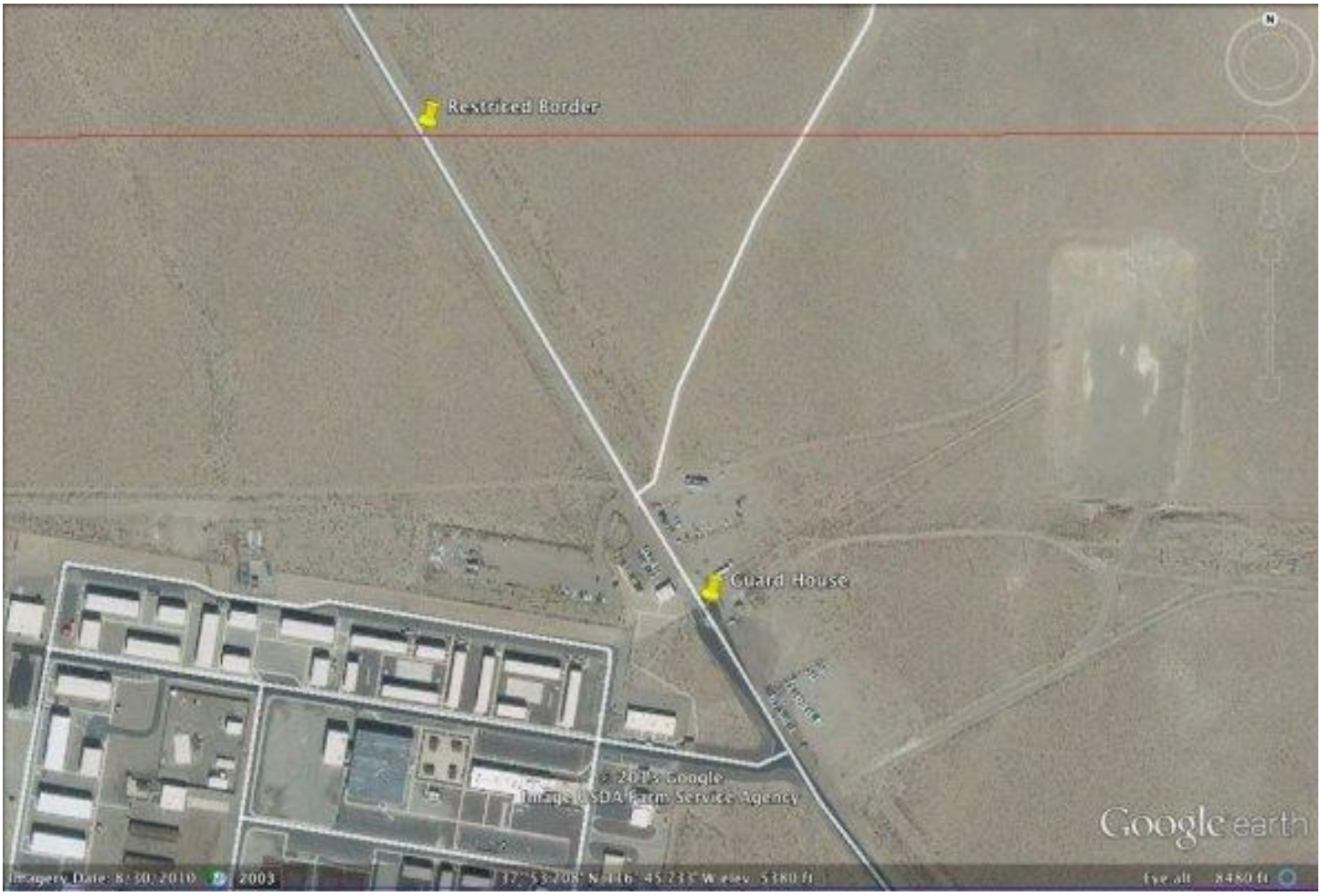
Restricted Border
Guard House
Google earth


CHENGDU J-20 ------
VS
LOCKHEED MARTIN/BOEING F-22 RAPTOR
VS
SUKHOI SU-50 FIREFOX

"HAVE BLUE TEAM"

The Hanson Trilogy
Book Two
The Hanson Conundrum
A Novel by Vincent M. Messbarger, MD


RED EAGLES
America's Secret MiGs

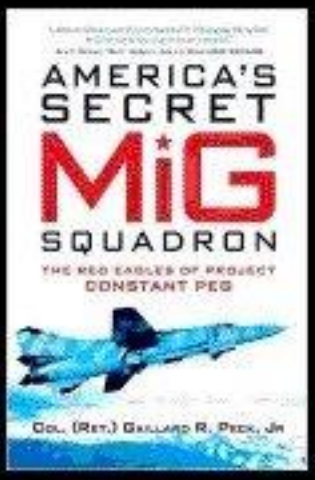
AMERICA'S
SECRET
MiG
SQUADRON
THE RED EAGLES OF PROJECT
CONSTANT PEG
Col. (Ret.) Gaillard R. Peck, Jr


AREA 51
BLACK JETS
A HISTORY OF THE AIRCRAFT DEVELOPED AT
GROOM LAKE, AMERICA'S SECRET AVIATION BASE

NKAWTG....NOBODY


HERE
HERE
HERE
HERE


MIGS OVER NEVADA
MIG EXPLOITATION PROJECTS AT AREA 51
THORNTON D. BARNES

New Calnev line follows old route
1. Las Vegas terminal Rebel Oil Co. Nellis Air Force Base
2. McCarran International Airport
Calnev Pipe Line Co. system
Fuel terminals and facilities
SOURCE: Calnev Pipe Line Co.
DEATH VALLEY NATIONAL MONUMENT
Las Vegas
6-inch pipeline
CALIF.
NEV
ARIZ.
Lake Mead
Barstow
Mojave
Laughlin
Hesperia
8- and 14-inch pipeline
Los Angeles
MIKE JOHNSON/REVIEW-JOURNAL

jersey barriers



tower
tower
unknown tower
tower
tower
AREA 51
Exclusive
UNDER CONSTRUCTION

(C)Jeffrey Gregos 2014

NASA


AREA
51

FROM THE WESTERN CAPITALIST PIGS WHO BROUGHT YOU
NEIGHBORS AND THIS IS THE END
전쟁은 시작될것이다
전쟁은 시작될것이다
SETH ROGEN JAMES FRANCO
이무식한 미국놈들을 믿지 마십시오!
THE
인터뷰 INTERVIEW 인터뷰
전쟁은 시작될것이다
전쟁은 시작될것이다
THIS FILM IS NOT YET RATED.
FOR FUTURE INFO GO TO FILMRATINGS.COM
FALL
/TheInterview
COLUMBIA PICTURES
a Sony Company
★ 네이버스와 디스이즈 디 엔드를 만든 서부 자본주의 돼지들의 야심작 ★

Once Upon A Time
At Area 51
Frank Murray

WARNING
Restricted Area
WARNING
U.S. Air Force Installation
PHOTOGRAPH
OF THIS AREA
IS PROHIBITED
18 USC 79
© 1999 Dreamland Resort
www.dreamlandresort.com

WARNING
WARNING
PHOTOGRAPH
OF THIS AREA
IS PROHIBITED

© 1999 Dreamland Resort
www.dreamlandresort.com

© 1999 Dreamland Resort
www.dreamlandresort.com


© 1999 Dreamland Resort
www.dreamlandresort.com




© 1999 Dreamland Resort
www.dreamlandresort.com


© 1999 Dreamland Resort
www.dreamlandresort.com

© 1999 Dreamland Resort
www.dreamlandresort.com

To Lone Pine/Bishop/Yosemite
China Lake NAWC Main Range
Restricted Area
Main Gate
China Lake NAWC East Range
Fort Irwin
National Training Centre
Restricted Area
GoldStone
Deep Space Tracking Station
Edwards North Base
Guard Post
North Edwards
Guard Post
Edwards
Boron
Guard Post
Rogers Dry Lake/Runways
Plant 42
Los Angeles 90 road miles
Guard Post
To Las Vegas
Yermo USMC Logistics Base
Interstate 40
29 Palms USMC Base[North Ranges]
Barstow
Victorville
Apple Valley
Lancaster
Palmdale
Edwards Air Force Base
Naval Weapons Center
Mojave Range &
Restricted Airs
Fort Irwin
National Training Center
Restricted Area
No Travel
Tracking Station
Goldstone Deep Space
Hinkley
Lenwood
Daggett
Newberry Springs
Yermo
Trona
Ridgecrest
Randsburg
Johannesburg
Red Mountain
California City
Mojave
Boron
Edwards
Lancaster
Palmdale
Littlerock
Acton
Adelanto
Oro Grande
El Mirage
Helendale
Hodge
Lenwood
Hinkley
Daggett
Yermo
Newberry Springs
Pisgah Crater
Lava Flow
Ludlow
Amboy
Bagdad
Cadiz
Danby
Essex
Fenner
Goffs
Klondike
Ibis
Mule Tank
Rice
Vidal
Vidal Junction
Parker Dam
Parker
Blythe
Ehrenberg
Quartzsite
Salome
Wenden
Aguila
Arlington
Buckeye
Gila Bend
Tonopah
Wickenburg
Yarnell
Prescott
Prescott Valley
Chino Valley
Paulden
Ash Fork
Seligman
Kingman
Hackberry
Peach Springs
Valentine
Truxton
Yucca
Dolan Springs
Meadview
Pearce
Sunsites
Willcox
Bowie
Cochise
Dragoon
Elfrida
Kansas Settlement
Pearce
Sunsites
Portal
Rodeo
San Simon
Sunizona
Tombstone
Whetstone
Willcox
Benson
Cascabel
Dragoon
Elfrida
Kansas Settlement
Pearce
Sunsites
Portal
Rodeo
San Simon
Sunizona
Tombstone
Whetstone
Willcox


Welcome
to
NELLIS AFB
home of the fighter pilot

Welcome
to
NELLIS AFB
home of the fighter pilot

WARNING
WARNING!
PHOTOGRAPHY
OF THIS AREA
IS PROHIBITED
WARNING!

© 2000 Dreamland Resort
www.dreamlandresort.com

© 2000 Dreamland Resort
www.dreamlandresort.com

© 2000 Dreamland Resort
www.dreamlandresort.com

© 2000 Dreamland Resort
www.dreamlandresort.com

© 2000 Dreamland Resort
www.dreamlandresort.com

© 2000 Dreamland Resort
www.dreamlandresort.com

© 2000 Dreamland Resort
www.dreamlandresort.com

© 2000 Dreamland Resort
www.dreamlandresort.com


© 2000 Dreamland Resort
www.dreamlandresort.com

Nevada Test Site
STOP

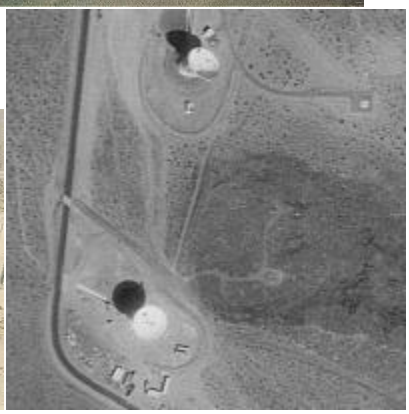

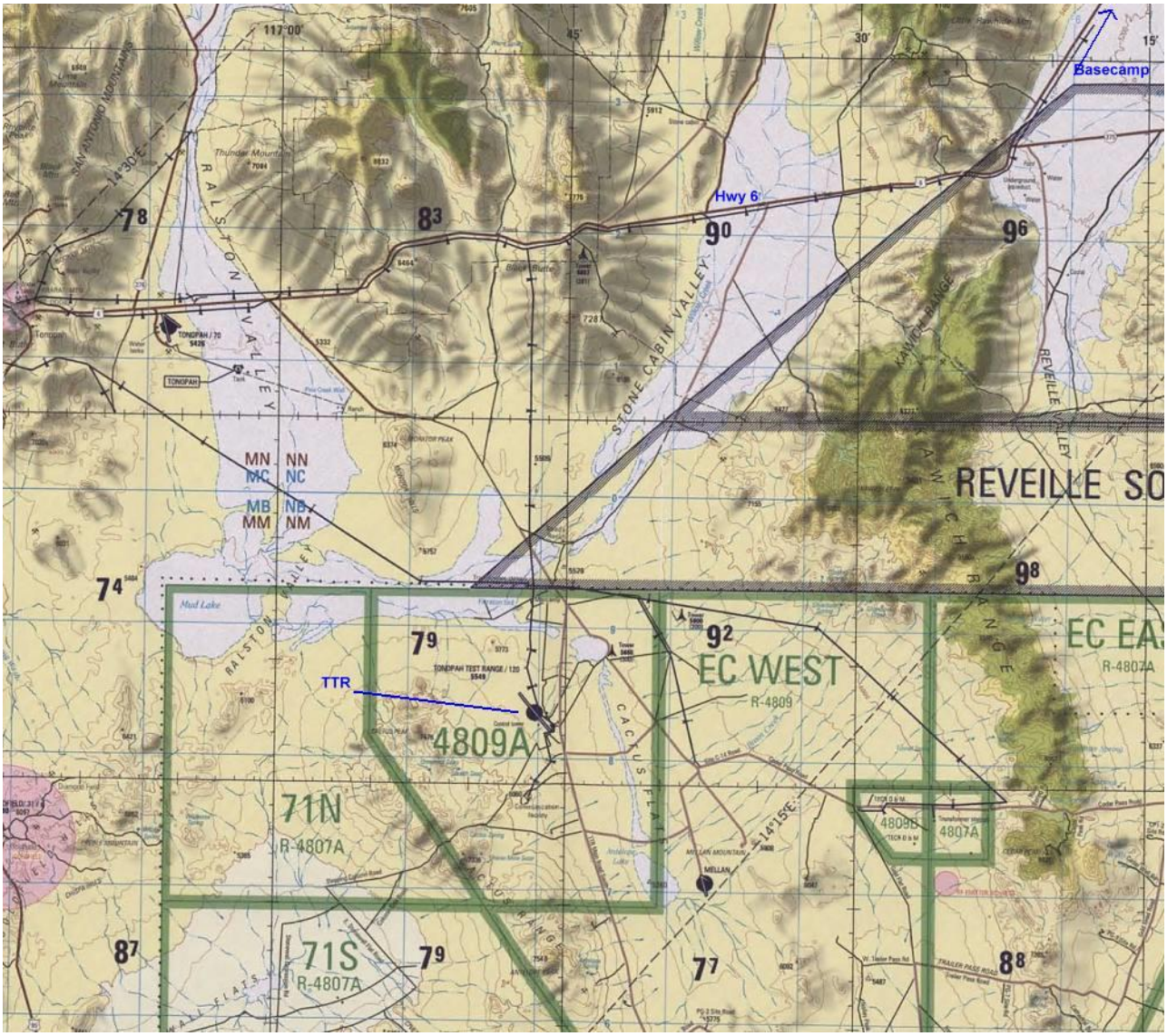

Basecamp
Hwy 6
TTR
REVEILLE SO
EC WEST
R-4809
EC EA
R-4807A
4809A
71N
R-4807A
71S
R-4807A
4809B
4807A
MN NN
MC NC
MB NB
MM NM
TONOPAH
TONOPAH TEST RANGE / 120
Mud Lake
RALSTON VALLEY
STONE CABIN VALLEY
KAWICH RANGE
REVEILLE VALLEY
CACTUS FLATS
MELLAN
117°00'
45'
30'
15'
14°30'E
14°15'E

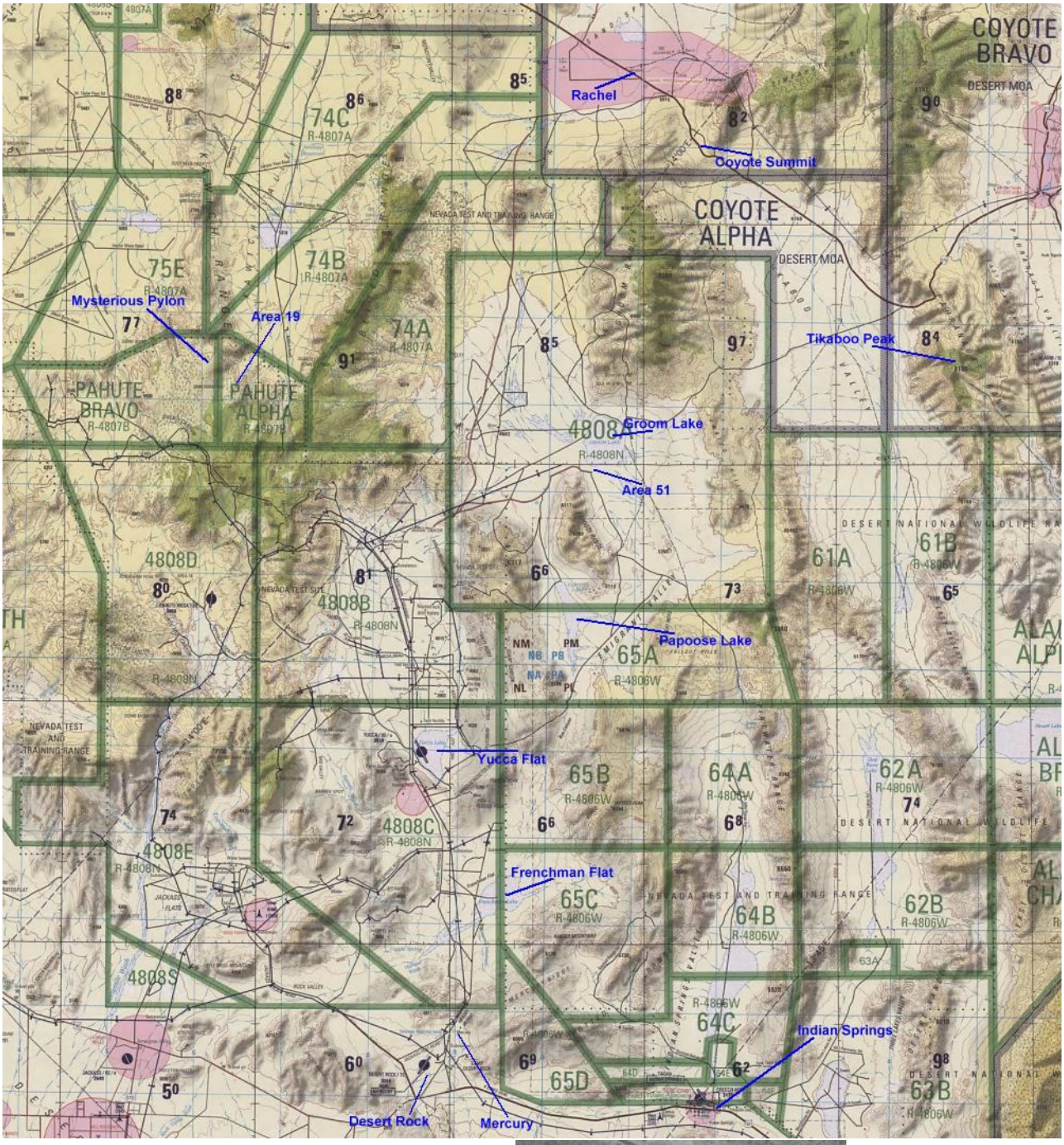
Rachel
Coyote Summit
COYOTE BRAVO
DESERT MOA
COYOTE ALPHA
DESERT MOA
Mysterious Pylon
Area 19
Tikaboo Peak
PAHUTE BRAVO
PAHUTE ALPHA
Groom Lake
Area 51
Papoose Lake
Yucca Flat
Frenchman Flat
Indian Springs
Desert Rock
Mercury
NEVADA TEST AND TRAINING RANGE
NEVADA TEST SITE
DESERT NATIONAL WILDLIFE RANGE



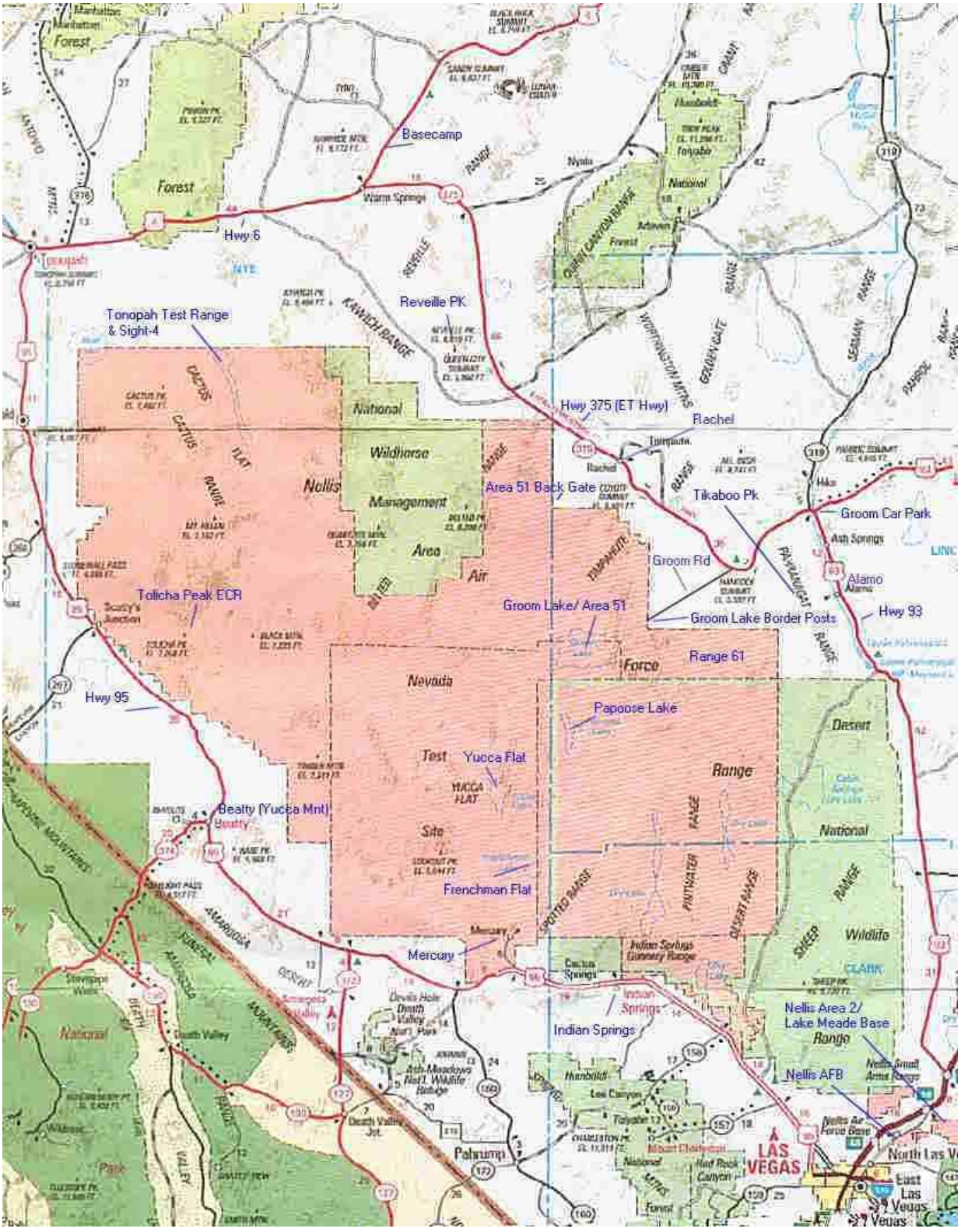
Basecamp
Hwy 6
Reveille PK
Tonopah Test Range
& Sighi-4
Hwy 375 (ET Hwy)
Rachel
Area 51 Back Gate
Tikaboo Pk
Groom Car Park
Groom Rd
Alamo
Hwy 93
Tolicha Peak ECR
Groom Lake/ Area 51
Groom Lake Border Posts
Range 61
Hwy 95
Papoose Lake
Yucca Flat
Beatty (Yucca Mnt)
Frenchman Flat
Mercury
Indian Springs
Nellis Area 2/
Lake Meade Base
Nellis AFB
LAS VEGAS
Nellis
Wildhorse
Management
Area
Air
Force
Nevada
Test
Site
Desert
Range
National
Wildlife
Forest

Dryden Flight Research Center ED98-44824-1
X-43/Hyper -X aircraft. NASA/Dryden Illustration by Steve Lighthill

ATF
YF-23
800
U.S. AIR FORCE

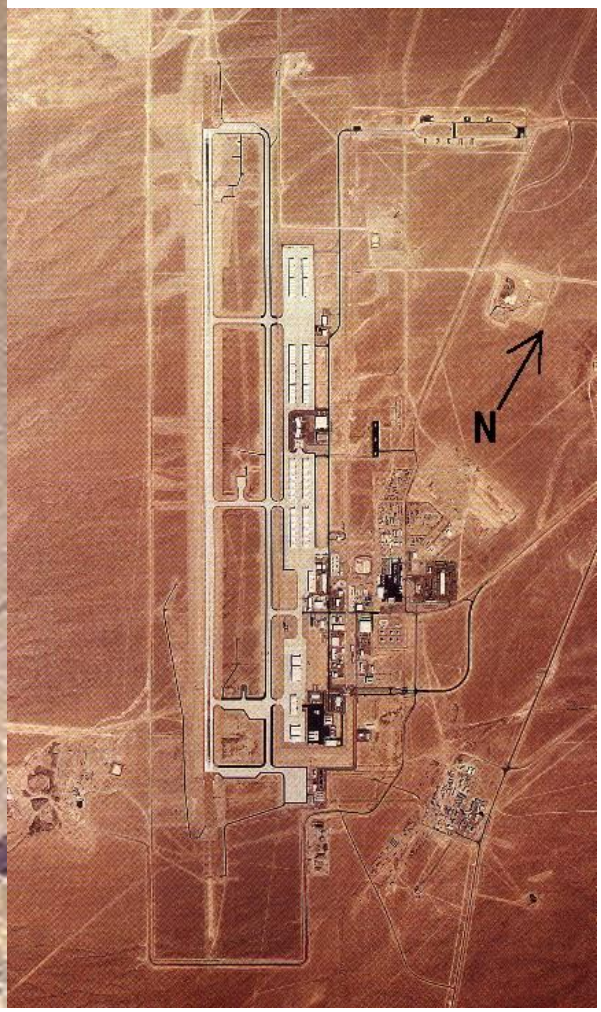
N

813

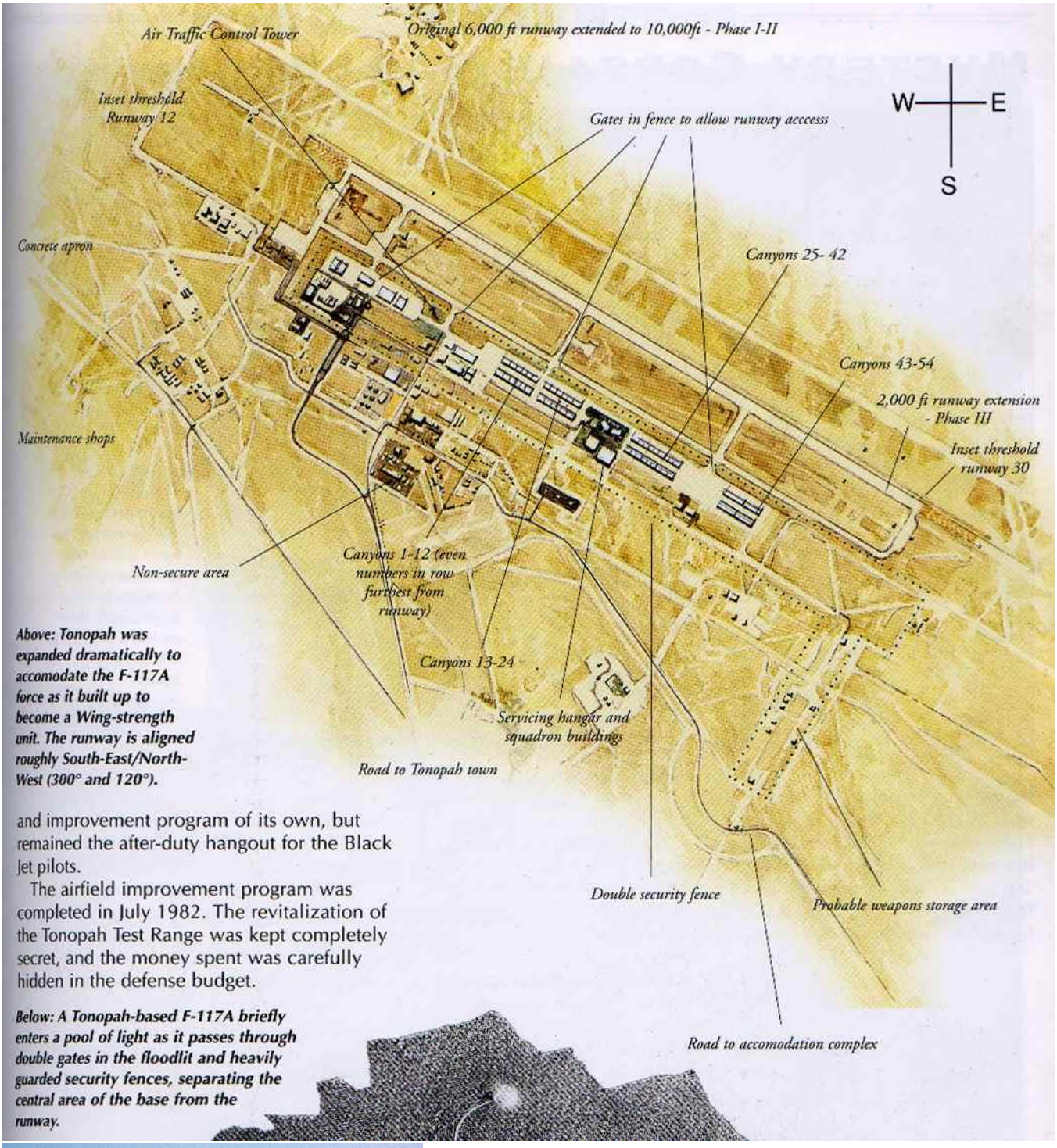

Above: Tonopah was expanded dramatically to accomodate the F-117A force as it built up to become a Wing-strength unit. The runway is aligned roughly South-East/North-West (300° and 120°).

and improvement program of its own, but remained the after-duty hangout for the Black Jet pilots.

The airfield improvement program was completed in July 1982. The revitalization of the Tonopah Test Range was kept completely secret, and the money spent was carefully hidden in the defense budget.

Below: A Tonopah-based F-117A briefly enters a pool of light as it passes through double gates in the floodlit and heavily guarded security fences, separating the central area of the base from the runway.

© 2000 Dreamland Resort
www.dreamlandresort.com

© 2000 Dreamland Resort
www.dreamlandresort.com


From 1984 USGS Cactus Flat Satellite Image
554th HQ
Cedar Pass Rd
Site Four
Gold Flat Rd

12:51 PM 08-17-00 PALMDALECAM.COM

© 2000 Dreamland Resort
www.dreamlandresort.com

© 2000 Dreamland Resort
www.dreamlandresort.com

© 2000 Dreamland Resort
www.dreamlandresort.com

© 2000 Dreamland Resort
www.dreamlandresort.com

© 2000 Dreamland Resort
www.dreamlandresort.com

© 2000 Dreamland Resort
www.dreamlandresort.com

© 2000 Dreamland Resort
www.dreamlandresort.com

© 2000 Dreamland Resort
www.dreamlandresort.com

© 2000 Dreamland Resort
www.dreamlandresort.com

© 2000 Dreamland Resort
www.dreamlandresort.com

© 2000 Dreamland Resort
www.dreamlandresort.com

© 1999 Dreamland Resort
www.dreamlandresort.com

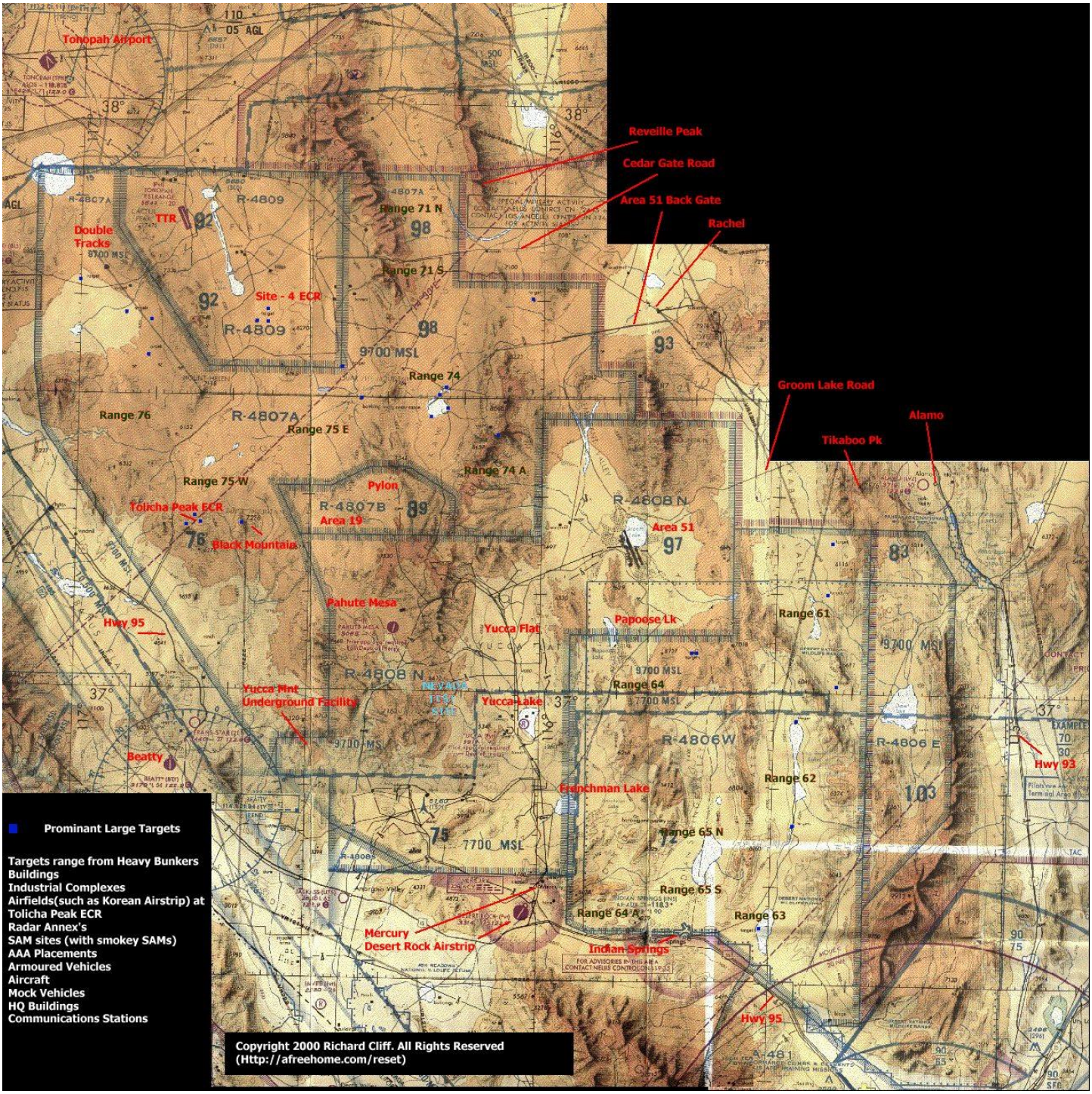

Copyright 2000 Richard Cliff. All Rights Reserved
(Http://afreehome.com/reset)

© 1999 Dreamland Resort
www.dreamlandresort.com

© 2000 Dreamland Resort
www.dreamlandresort.com

© 1999 Dreamland Resort
www.dreamlandresort.com

© 1999 Dreamland Resort
www.dreamlandresort.com

© 2000 Dreamland Resort
www.dreamlandresort.com

© 2000 Dreamland Resort
www.dreamlandresort.com

© 2000 Dreamland Resort
www.dreamlandresort.com

© 2000 Dreamland Resort
www.dreamlandresort.com


© 2000 Dreamland Resort
www.dreamlandresort.com

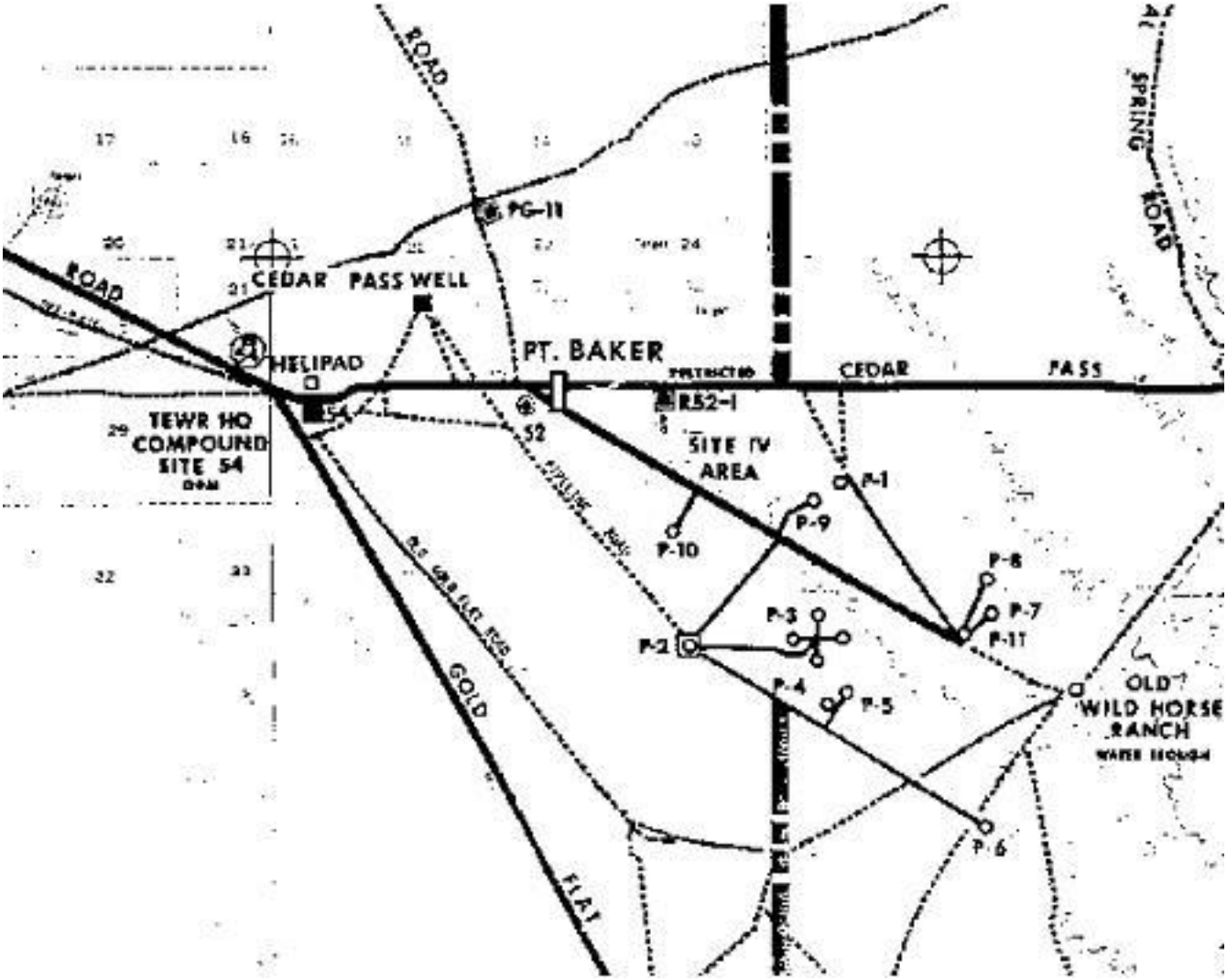
ROAD
SPRING
ROAD
PG-11
CEDAR PASS WELL
ROAD
HELIPAD
PT. BAKER
CEDAR
PASS
TEWR HQ
COMPOUND
SITE 54
54
52
R52-1
SITE IV
AREA
P-1
P-9
P-10
P-8
P-7
P-11
P-3
P-2
P-4
P-5
OLD
WILD HORSE
RANCH
P-6
GOLD
FLAT



© 2000 Dreamland Resort
www.dreamlandresort.com



© 2000 Dreamland Resort
www.dreamlandresort.com

© 2000 Dreamland Resort
www.dreamlandresort.com

P/N 50548-02-02 S/N
U.S. GOVERNMENT PROPERTY

SENSOR TRANSMITTER
P/N 50548-02-02 S/N
U.S. GOVERNMENT PROPERTY


INPUT INHIBIT SELECT(SEC)
SENSOR
2.5 0 10
2.5 0 10
2.5 0 10
TESTED


© 2000 Dreamland Resort
www.dreamlandresort.com


DATA
AUDIO
PTT
RF
GDC
TRANSMITTER
JOSLYN



© 1999 Dreamland Resort
www.dreamlandresort.com

NELLIS BOMBING AND GUNNERY RANGE
RESTRICTED AREA
NO TRESPASSING
BEYOND THIS POINT
PHOTOGRAPHY IS PROHIBITED
WARNING
U.S. Air Force Installation
© 2000 Dreamland Resort
www.dreamlandresort.com


© 2000 Dreamland Resort
www.dreamlandresort.com


SENSOR ADDRESS PROG
REMOVE TRANSMITTER TO SET
SENSOR ADDRESS SWITCHES

© 1999 Dreamland Resort
www.dreamlandresort.com

© 2000 Dreamland Resort
www.dreamlandresort.com

© 2000 Dreamland Resort
www.dreamlandresort.com

STOREROOM
YAMAHA
© 2000 Dreamland Resort
www.dreamlandresort.com

© 2000 Dreamland Resort
www.dreamlandresort.com


RESTRICTED AREA
NO TRESPASSING
© 2000 Dreamland Resort
www.dreamlandresort.com

© 2000 Dreamland Resort
www.dreamlandresort.com

STOP
PLEASE
CLOSE
THE GATE

© 2000 Dreamland Resort
www.dreamlandresort.com

© 2000 Dreamland Resort
www.dreamlandresort.com

RESTRICTED AREA
NO TRESPASSING
© 2000 Dreamland Resort
www.dreamlandresort.com

© 2000 Dreamland Resort
www.dreamlandresort.com

© 2000 Dreamland Resort
www.dreamlandresort.com


YUASA
MAINTENANCE FREE RECHARGEABLE BATTERY
NP7-12 12V 7.0Ah
YUASA BATTERY (AMERICA), INC.




© 1999 Dreamland Resort
www.dreamlandresort.com


© 2000 Dreamland Resort
www.dreamlandresort.com


© 2000 Dreamland Resort
www.dreamlandresort.com

© 2000 Dreamland Resort
www.dreamlandresort.com

© 2007 Dreamland Resort
www.dreamlandresort.com




© 1999 Dreamland Resort
www.dreamlandresort.com

Area 51, June 7, 2002
by Digital Globe
© 2007 Dreamland Resort
www.dreamlandresort.com

WE
MARINES
12
5
7

NAVY

50468

NAVY



EL
XX729

PREDATOR B

97-3034

X-45A

ROYAL AIR FORCE
ZD951



Dryden Flight Research Center EC96-43808-4 Photographed 11/96
BACK HOME--NASA Dryden's B-52 launch aircraft rolls down the Edwards AFB runway upon its return from maintenance. NASA photo by Tony Landis

ATF
YF-23
U.S. AIR FORCE



Dryden Flight Research Center EC97-44165-149 Photographed 16JUL1997
group photo of Dryden research aircraft (NASA/Tony Landis)

© 2000 Dreamland Resort
www.dreamlandresort.com

Dryden Flight Research Center EC96-43862-4 Photographed 28Jan1997
SR-71B and F/A-18 chase plane photographed from Air Force tanker.
NASA photo by Jim Ross

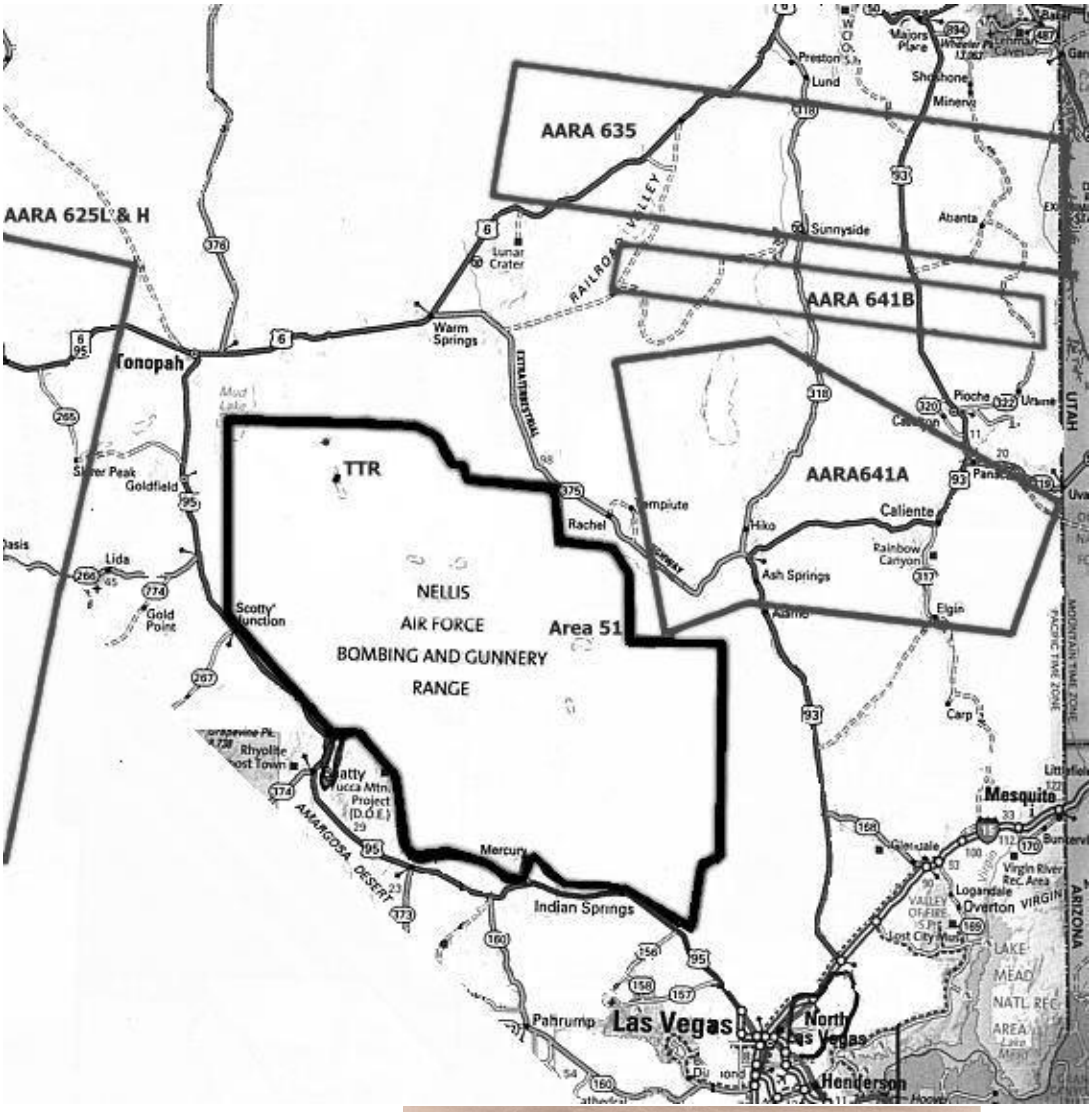

Dryden Flight Research Center ECN-31803 Photographed 1984
Controlled Impact Demonstration (CID)

Dryden Flight Research Center ECN-31808 Photographed 1984
Controlled Impact Demonstration Crash (CID)

53135
R FORCE

YF-22

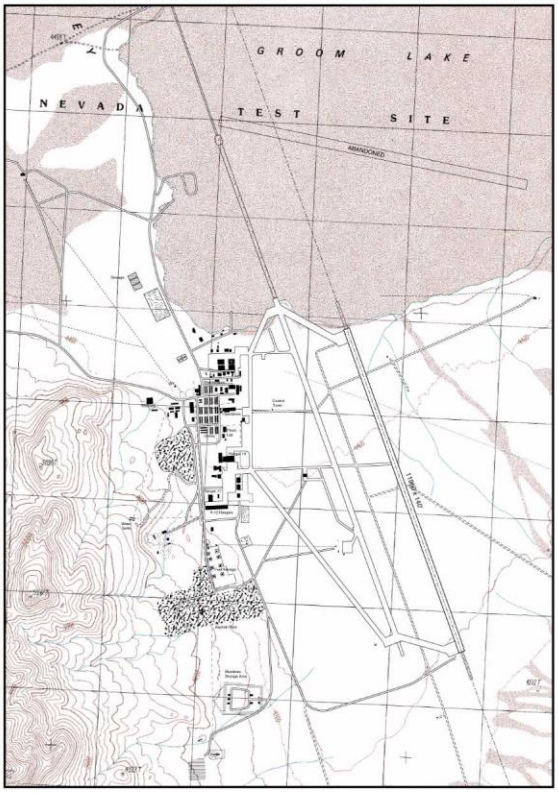

Area 51
GROOM LAKE, NV

Source:
Unclassified satellite imagery
Federation of American Scientists (FAS)

©2000 Tangent Mapping Services
All rights reserved



© 1999 Dreamland Resort
www.dreamlandresort.com

© 1999 Dreamland Resort
www.dreamlandresort.com


© 2001 Dreamland Resort
www.dreamlandresort.com

EXTRATERRESTRIAL
375
HIGHWAY
SPEED
LIMIT
70

NELLIS BOMBING AND GUNNERY RANGE
RESTRICTED AREA
NO TRESPASSING
BEYOND THIS POINT
WARNING
PHOTOGRAPHY IS PROHIBITED
U.S. Air Force Installation

SPEED LIMIT 45


© 2001 Dreamland Resort
www.dreamlandresort.com


Area 51 Panorama - Northern Building Complex
Taken from Tikaboo Peak on September 3, 2001
Absolutely no permission is given for publication outside this web site
© 2001 Dreamland Resort - www.dreamlandresort.com
Test Engineering Support Center
Dormitories
Consolidated Services Facility
Base Supply and Administration Building
Dining Hall
Main Operations Building
Fire Station #1
Shipping and Receiving Facility
Baseball Field
Old U-2 Hangars
Water Tower
Red Hat Hangars
Hangar 4
Hangar 7 (hidden)
Hangar 5
Hangar 6
North Ramp
New Scout-n-Hide Hangar
Security Helicopter Ramp
Quick Kill Radar
DYCOMS Radar

© 2001 Dreamland Resort
www.dreamlandresort.com

© 2001 Dreamland Resort
www.dreamlandresort.com

© 2000 Dreamland Resort
www.dreamlandresort.com

© 2001 Dreamland Resort
www.dreamlandresort.com


Area 51 Panorama - Southern Building Complex
Taken from Tikaboo Peak on September 3, 2001
Absolutely no permission is given for publication outside this web site
© 2001 Dreamland Resort - www.dreamlandresort.com
Water Tanks
Pistol Range
Hangars 9-16
Hangars 20-23 Storage
Hangar 17
H-23
H-22
H-21
H-20
Hangar 8
Fire Station #2
P.E. Building (?) with trees
Hangar 18
Hangar 18 Support Buildings
Main Security Building
Labs
Janet Terminal
Test Engineering Support Center
Weapons Storage
Hangar 19 Arm/De-Arm

ENTERING
TONOPAH TEST RANGE
OPERATED BY
SANDIA NATIONAL LABORATORIES
FOR THE DEPARTMENT OF ENERGY
ALL VEHICLES STOP FOR BADGE CHECK
USE PARKING LIGHTS ONLY THRU GATE
© 2000 Dreamland Resort
www.dreamlandresort.com


T.T.R.
BOUNDARY
NO
TRESPASSING
U.S. GOVERNMENT
© 2000 Dreamland Resort
www.dreamlandresort.com

© 2000 Dreamland Resort
www.dreamlandresort.com

© 2001 Dreamland Resort
www.dreamlandresort.com

© 1999 Dreamland Resort
www.dreamlandresort.com

BLUE BIRD
98800753
98B00753
© 2007 Dreamland Resort
www.dreamlandresort.com

© 1999 Dreamland Resort
www.dreamlandresort.com

© 2001 Dreamland Resort
www.dreamlandresort.com

© 2001 Dreamland Resort
www.dreamlandresort.com

MCI
© 2001 Dreamland Resort
www.dreamlandresort.com
86B1371

© 2007 Dreamland Resort
www.dreamlandresort.com

© 2007 Dreamland Resort
www.dreamlandresort.com

© 2001 Dreamland Resort
www.dreamlandresort.com

© 2001 Dreamland Resort
www.dreamlandresort.com

© 2001 Dreamland Resort
www.dreamlandresort.com

© 2001 Dreamland Resort
www.dreamlandresort.com

© 2001 Dreamland Resort
www.dreamlandresort.com

© 2001 Dreamland Resort
www.dreamlandresort.com



© 2001 Dreamland Resort
www.dreamlandresort.com

© 2001 Dreamland Resort
www.dreamlandresort.com

The testing of Electronic Warfare systems

MO

WA
272

© 2001 Dreamland Resort
www.dreamlandresort.com

© 2000 Dreamland Resort
www.dreamlandresort.com


RESTAURANT
BAR • MOTEL
EARTHLINGS
WELCOME
LITTLE
ALEINN

© 2001 Dreamland Resort
www.dreamlandresort.com

© 2002 Dreamland Resort
www.dreamlandresort.com

© 2002 Dreamland Resort
www.dreamlandresort.com

Dear Area 51 Commander:
Have just added
Reveille Peak
to our bag of tricks.
Try to land-grab this one!
-The Groom Lake Interceptors

CHEVROLET

© 2002 Dreamland Resort
www.dreamlandresort.com
with friendly permission by Andreas von Retyi

EXPLORER

U.S. AIR FORCE
167489
GL

U.S. AIR FORCE
U.S. AIR FORCE


© 2001 Dreamland Resort
www.dreamlandresort.com

© 2002 Dreamland Resort
www.dreamlandresort.com


Bald
Mountain
Southern Groom Range
White
Sides
AREA 51
GL Rd.
Black
Mailbox
Mailbox Road
ET Highway
ET Highway
© 2002 Dreamland Resort
www.dreamlandresort.com

© 2001 Dreamland Resort
www.dreamlandresort.com

© 2001 Dreamland Resort
www.dreamlandresort.com

© 2001 Dreamland Resort
www.dreamlandresort.com

© 2002 Dreamland Resort
www.dreamlandresort.com

© 2003 Dreamland Resort
www.dreamlandresort.com

© 2002 Dreamland Resort
www.dreamlandresort.com

© 2002 Dreamland Resort
www.dreamlandresort.com

© 2001 Dreamland Resort
www.dreamlandresort.com

© 2001 Dreamland Resort
www.dreamlandresort.com

© 2001 Dreamland Resort
www.dreamlandresort.com


© 2001 Dreamland Resort
www.dreamlandresort.com

© 1999 Dreamland Resort
www.dreamlandresort.com

© 2002 Dreamland Resort
www.dreamlandresort.com

© 2002 Dreamland Resort
www.dreamlandresort.com


© 2001 Dreamland Resort
www.dreamlandresort.com

© 2002 Dreamland Resort
www.dreamlandresort.com

© 2002 Dreamland Resort
www.dreamlandresort.com

© 2001 Dreamland Resort
www.dreamlandresort.com

WARNING
BEYOND THIS POINT
© 2001 Dreamland Resort
www.dreamlandresort.com


Las Vegas
Papoose Mtn.
Radio Facility
AREA 51
White
Sides
See Janets take off
towards Vegas in this airspace
Groom Lake
Road
Freedom
Ridge
Medlin Ranch
Mailbox
Road
ET Highway
ET Highway
© 2002 Dreamland Resort
www.dreamlandresort.com


Papoose Mtn.
Radio Facility
AREA 51
Signs
White
Sides
Freedom Ridge
Groom Lake
Road
Medlin Ranch
Mailbox
Road
© 2002 Dreamland Resort
www.dreamlandresort.com

© 2002 Dreamland Resort
www.dreamlandresort.com

LITTLE ALE' INN
LITTLE
ALEINN

© 2002 Dreamland Resort
www.dreamlandresort.com


© 2002 Dreamland Resort
www.dreamlandresort.com

© 2002 Dreamland Resort
www.dreamlandresort.com

EXTRATERRESTRIAL
375
HIGHWAY

MAX CAPACITY 2000 LBS

BAR

Blended wing body model
NASA Langley Research Center 2/20/1998 Image # EL-1998-00245



Experimental Test Range (ETR)
NASA Langley Research Center

11/15/1999

Image # EL-2000-00001





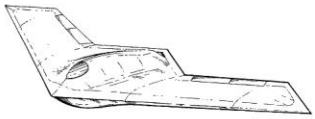

BWB antenna pattern measurements
NASA Langley Research Center 4/10/1998 Image # EL-1998-00075



65 Degree Delta Wing in the LTPT–Test 360
NASA Langley Research Center 12/20/1991 Image # EL–1996–00149



Experimental test range wide band feed antenna
NASA Langley Research Center 10/13/1998 Image # EL-1998-00196

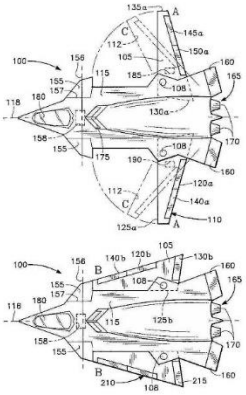

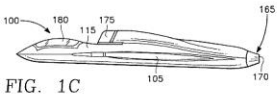

FIG. 1C

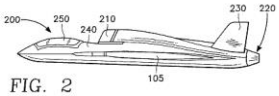

FIG. 2

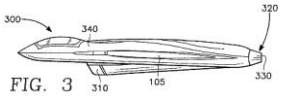

FIG. 3

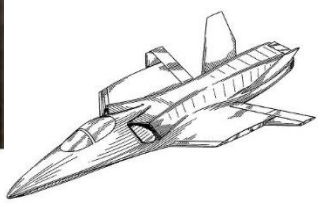

Boeing Supercruiser
NASA Langley Research Center 7/27/1979 Image # EL-1997-00115

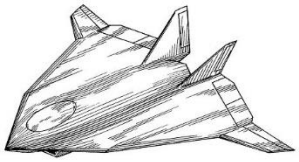

FIG.—1

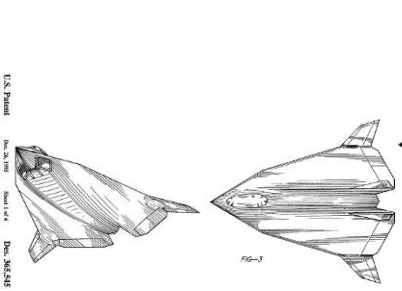

FIG.—3

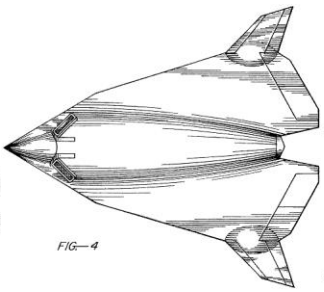

FIG.—4

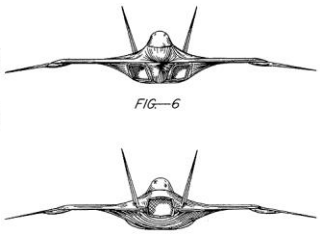

FIG.—6

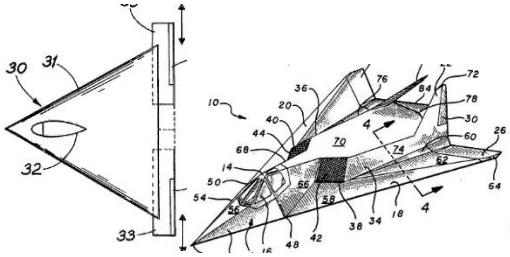

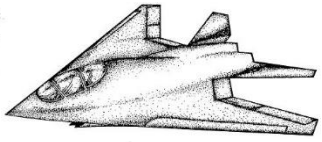

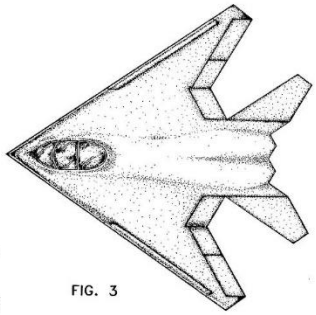

FIG. 3

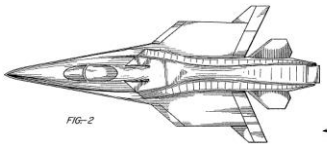

FIG—2

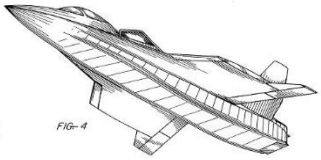

FIG—4

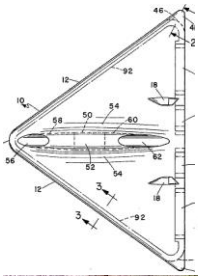

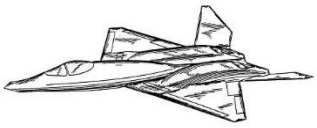

FIG. 4

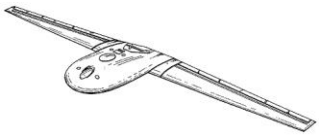

WARNING
WARNING

© 2002 Andre Dall'au for
Dreamland Resort
www.dreamlandresort.com

© 2002 Andre Dall'au for
Dreamland Resort
www.dreamlandresort.com

RESTRICTED AREA
NO TRESPASSING
BEYOND THIS
POINT
WARNING

© 2002 Andre Dall'au for
Dreamland Resort
www.dreamlandresort.com

© 2002 Andre Dall'au for
Dreamland Resort
www.dreamlandresort.com

© 2002 Andre Dall'au for
Dreamland Resort
www.dreamlandresort.com

© 2002 Andre Dall'au for
Dreamland Resort
www.dreamlandresort.com

© 2002 Andre Dall'au for
Dreamland Resort
www.dreamlandresort.com

© 2002 Andre Dall'au for
Dreamland Resort
www.dreamlandresort.com

© 2000 Dreamland Resort
www.dreamlandresort.com

© 2002 Dreamland Resort
www.dreamlandresort.com

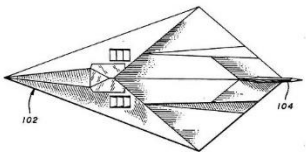
102
104

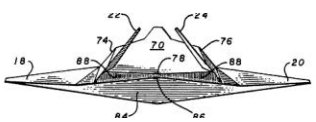
22
24
74
76
70
78
18
88
88
20
84
86

104
102

© 2002 Dreamland Resort
www.dreamlandresort.com

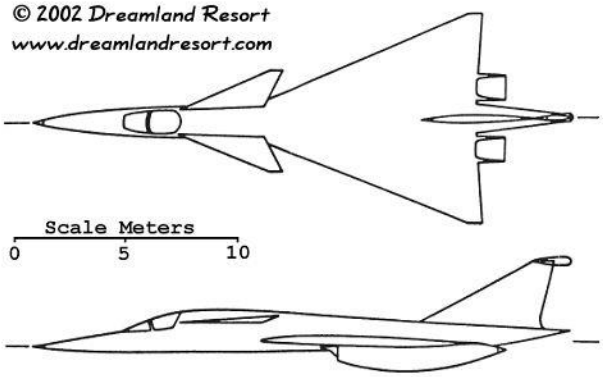

Fig. 1 General arrangement of supercruise fighter.

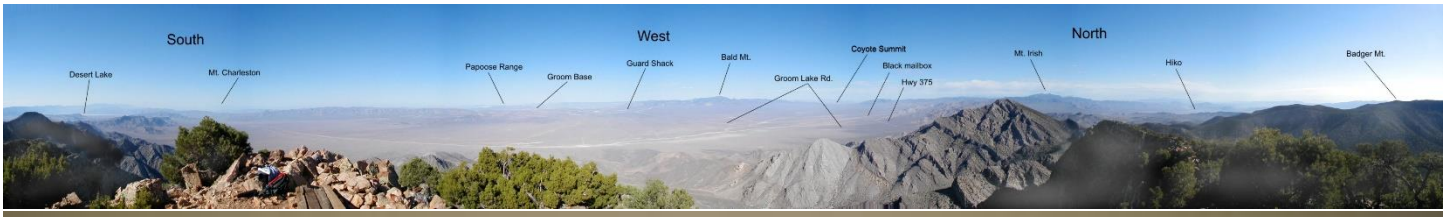

NEVADA
AREA 51


© 2002 Dreamland Resort
www.dreamlandresort.com

© 2001 Dreamland Resort
www.dreamlandresort.com

© 2011 Dreamland Resort
www.dreamlandresort.com

© 2007 Dreamland Resort
www.dreamlandresort.com


© 2007 Dreamland Resort
www.dreamlandresort.com

© 2007 Dreamland Resort
www.dreamlandresort.com


© 2002 Dreamland Resort
www.dreamlandresort.com

© 2007 Dreamland Resort
www.dreamlandresort.com


© 2002 Dreamland Resort
www.dreamlandresort.com

© 2002 Dreamland Resort
www.dreamlandresort.com

© 2002 Dreamland Resort
www.dreamlandresort.com

U.S. DEPARTMENT OF INTERIOR
ELEV. FT.
ABOVE SEA
TIKABOO
1969
GEOLOGICAL SURVEY

© 2002 Dreamland Resort
www.dreamlandresort.com

© 2002 Dreamland Resort
www.dreamlandresort.com

© 2002 Dreamland Resort
www.dreamlandresort.com

© 2002 Dreamland Resort
www.dreamlandresort.com

© 2002 Dreamland Resort
www.dreamlandresort.com

© 2002 Dreamland Resort
www.dreamlandresort.com

© 2002 Dreamland Resort
www.dreamlandresort.com

JIM 'JB' BROWN
© 2002 Dreamland Resort
www.dreamlandresort.com

© 2002 Dreamland Resort
www.dreamlandresort.com

© 2002 Dreamland Resort
www.dreamlandresort.com

© 2002 Dreamland Resort
www.dreamlandresort.com

© 2002 Dreamland Resort
www.dreamlandresort.com


© 2002 Dreamland Resort
www.dreamlandresort.com

© 2002 Dreamland Resort
www.dreamlandresort.com

© 2002 Dreamland Resort
www.dreamlandresort.com

© 2002 Dreamland Resort
www.dreamlandresort.com

© 2002 Dreamland Resort
www.dreamlandresort.com

EG
© 2002 Dreamland Resort
www.dreamlandresort.com

6
© 2002 Dreamland Resort
www.dreamlandresort.com

© 2002 Dreamland Resort
www.dreamlandresort.com

© 2002 Dreamland Resort
www.dreamlandresort.com

© 2002 Dreamland Resort
www.dreamlandresort.com

© 2002 Dreamland Resort
www.dreamlandresort.com

© 2002 Dreamland Resort
www.dreamlandresort.com

© 2002 Dreamland Resort
www.dreamlandresort.com

© 2002 Dreamland Resort
www.dreamlandresort.com

© 2002 Dreamland Resort
www.dreamlandresort.com

© 2002 Dreamland Resort
www.dreamlandresort.com

© 2002 Dreamland Resort
www.dreamlandresort.com

© 2002 Dreamland Resort
www.dreamlandresort.com

© 2002 Dreamland Resort
www.dreamlandresort.com

COMSAT RSI
Wireless Antennas
© 2002 Dreamland Resort
www.dreamlandresort.com

NORTHERN POWER SYSTEMS
MORETOWN, VERMONT 05660 USA
PRODUCT
MODEL NO.
SERIAL NO.
94987SOCN304600-1
004
DATE: 3/19/98
© 2002 Dreamland Resort
www.dreamlandresort.com

DEFENSE MAPPING AGENCY
1974
STATION DESIGNATION
YEAR 1985
ORGANIZATION
SURVEY MARK
© 2002 Dreamland Resort
www.dreamlandresort.com

DEFENSE MAPPING AGENCY
1974
STATION DESIGNATION
YEAR 1985
ORGANIZATION
SURVEY MARK
© 2002 Dreamland Resort
www.dreamlandresort.com

© 2002 Dreamland Resort
www.dreamlandresort.com

© 2002 Dreamland Resort
www.dreamlandresort.com

TECHNICAL MANUAL
DEPARTMENT OF THE AIR FORCE
AIR FORCE SYSTEMS COMMAND
CONTRACT

RESTAURANT
BAR • MOTEL
EARTHLINGS
WELCOME
LITTLE
ÁLEÍNN

EXTRATERRESTRIAL
375
HIGHWAY

STEVEN
MEDLIN
HCR80

Rachel
ELEV 4970


© 2002 Dreamland Resort
www.dreamlandresort.com

© 2002 Dreamland Resort
www.dreamlandresort.com

© 2002 Dreamland Resort
www.dreamlandresort.com

© 2005 Dreamland Resort
www.dreamlandresort.com

© 2002 Dreamland Resort
www.dreamlandresort.com

© 2011 Dreamland Resort
www.dreamlandresort.com

WR
© 2002 Dreamland Resort
www.dreamlandresort.com

© 2002 Dreamland Resort
www.dreamlandresort.com


© 2002 Dreamland Resort
www.dreamlandresort.com


© 2002 Dreamland Resort
www.dreamlandresort.com

© 2005 Dreamland Resort
www.dreamlandresort.com

© 2003 Dreamland Resort
www.dreamlandresort.com

© 2003 Dreamland Resort
www.dreamlandresort.com

MAGH/200P
02325
© 2003 Dreamland Resort
www.dreamlandresort.com

© 2003 Dreamland Resort
www.dreamlandresort.com

© 2003 Dreamland Resort
www.dreamlandresort.com


© 2002 Dreamland Resort
www.dreamlandresort.com

OT
AF 00 012

© 2003 Dreamland Resort
www.dreamlandresort.com

© 2001 Dreamland Resort
www.dreamlandresort.com

© 2002 Dreamland Resort
www.dreamlandresort.com

© 2002 Dreamland Resort
www.dreamlandresort.com

© 2001 Dreamland Resort
www.dreamlandresort.com

© 2001 Dreamland Resort
www.dreamlandresort.com

© 2001 Dreamland Resort
www.dreamlandresort.com

© 2003 Dreamland Resort
www.dreamlandresort.com

© 2002 Dreamland Resort
www.dreamlandresort.com

© 2002 Dreamland Resort
www.dreamlandresort.com

© 2002 Dreamland Resort
www.dreamlandresort.com

STOP
OF
ODD

© 2002 Dreamland Resort
www.dreamlandresort.com

© 2002 Dreamland Resort
www.dreamlandresort.com

© 2002 Dreamland Resort
www.dreamlandresort.com

© 2004 Dreamland Resort
www.dreamlandresort.com

N5177C
© 2006 Dreamland Resort
www.dreamlandresort.com

© 2003 Dreamland Resort
www.dreamlandresort.com

© 2002 Dreamland Resort
www.dreamlandresort.com

© 2003 Dreamland Resort
www.dreamlandresort.com

Rachel
North Gate
Bald Mtn
White Sides
Black Mailbox
Groom Lake
Station 700
GL Rd
Guard
Shack
Tikaboo Peak
Freedom Ridge
Papoose Lake
Las Vegas
© 2003 Dreamland Resort
www.dreamlandresort.com

© 2003 Dreamland Resort
www.dreamlandresort.com

© 2003 Dreamland Resort
www.dreamlandresort.com

© 2003 Dreamland Resort
www.dreamlandresort.com

© 2003 Dreamland Resort
www.dreamlandresort.com

© 2003 Dreamland Resort
www.dreamlandresort.com

TRAVEL BEYOND THIS POINT
IS PROHIBITED

STEVE
MEDLIN
HC 61 BOX 80
ALIEN

© 2003 Dreamland Resort
www.dreamlandresort.com

© 2003 Dreamland Resort
www.dreamlandresort.com

© 2003 Dreamland Resort
www.dreamlandresort.com

EXTRATERRESTRIAL
375
HIGHWAY

© 2003 Dreamland Resort
www.dreamlandresort.com

© 2003 Dreamland Resort
www.dreamlandresort.com

Area 51, Apr 2, 2000
by Space Imaging
© 2003 Dreamland Resort
www.dreamlandresort.com

© 2003 Dreamland Resort
www.dreamlandresort.com

© 2003 Dreamland Resort
www.dreamlandresort.com

4
5
© 2005 Dreamland Resort
www.dreamlandresort.com

© 2005 Dreamland Resort
www.dreamlandresort.com

© 2003 Dreamland Resort
www.dreamlandresort.com

Western Regional Climate Center
DRI Research Foundation's
GreenPower Program

© 2003 Dreamland Resort
www.dreamlandresort.com

U.S. AIR FORCE
3036
463 AG
© 2003 Dreamland Resort
www.dreamlandresort.com

ROADRUNNERS
3

© 2003 Dreamland Resort
www.dreamlandresort.com

© 2003 Dreamland Resort
www.dreamlandresort.com

© 2003 Dreamland Resort
www.dreamlandresort.com

© 2003 Dreamland Resort
www.dreamlandresort.com

© 2003 Dreamland Resort
www.dreamlandresort.com

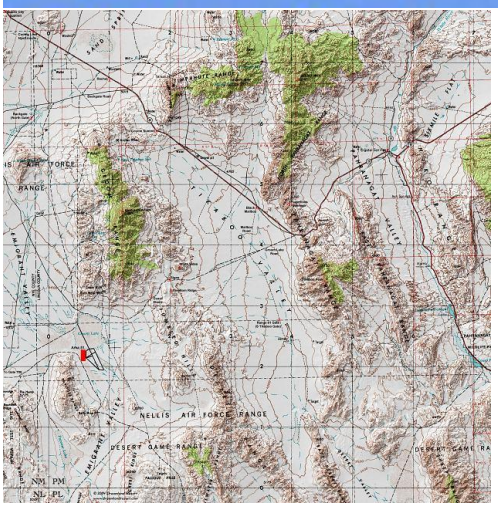
NELLIS AIR FORCE RANGE
DESERT GAME RANGE

© 2003 Dreamland Resort
www.dreamlandresort.com

Area 51, Dec 22, 2001
by Space Imaging
© 2003 Dreamland Resort
www.dreamlandresort.com

© 2004 Dreamland Resort
www.dreamlandresort.com

© 2004 Dreamland Resort
www.dreamlandresort.com

© 2004 Dreamland Resort
www.dreamlandresort.com

© 2004 Dreamland Resort
www.dreamlandresort.com

© 2004 Dreamland Resort
www.dreamlandresort.com

© 2004 Dreamland Resort
www.dreamlandresort.com

© 2004 Dreamland Resort
www.dreamlandresort.com

© 2004 Dreamland Resort
www.dreamlandresort.com

© 2004 Dreamland Resort
www.dreamlandresort.com

© 2004 Dreamland Resort
www.dreamlandresort.com

AK
© 2004 Dreamland Resort
www.dreamlandresort.com

AK
© 2004 Dreamland Resort
www.dreamlandresort.com

© 2004 Dreamland Resort
www.dreamlandresort.com

© 2004 Dreamland Resort
www.dreamlandresort.com

© 2004 Dreamland Resort
www.dreamlandresort.com

© 2004 Dreamland Resort
www.dreamlandresort.com

© 2004 Dreamland Resort
www.dreamlandresort.com

© 2004 Dreamland Resort
www.dreamlandresort.com

© 2004 Dreamland Resort
www.dreamlandresort.com

© 2004 Dreamland Resort
www.dreamlandresort.com

© 2004 Dreamland Resort
www.dreamlandresort.com

© 2004 Dreamland Resort
www.dreamlandresort.com

Area 51, July 24, 2003
by Space Imaging
© 2007 Dreamland Resort
www.dreamlandresort.com

© 2004 Dreamland Resort
www.dreamlandresort.com


REAL TIME
HRS MIN SEC
AZIMUTH
DEGREES
ELEVATION
DEGREES
TEST TIME
HRS MIN SEC
RANGE
MILES



© 2004 Dreamland Resort
www.dreamlandresort.com

51-A

YUCCA MOUNTAIN TRAVEL CENTER
LAST SERVICE BEFORE
AREA 51
TURN LEFT HERE NOW
Alien Territory

© 2004 Dreamland Resort
www.dreamlandresort.com

USAF
© 2004 Dreamland Resort
www.dreamlandresort.com

© 2004 Dreamland Resort
www.dreamlandresort.com

© 2004 Dreamland Resort
www.dreamlandresort.com

SJ
© 2004 Dreamland Resort
www.dreamlandresort.com

© 2004 Dreamland Resort
www.dreamlandresort.com



© 2004 The X-Hunters
www.thexhunters.com





© 2004 Dreamland Resort
www.dreamlandresort.com

© 2004 Dreamland Resort
www.dreamlandresort.com

© 2004 Dreamland Resort
www.dreamlandresort.com


© 2004 Dreamland Resort
www.dreamlandresort.com

© 2004 Dreamland Resort
www.dreamlandresort.com

© 2004 Dreamland Resort
www.dreamlandresort.com

© 2004 Dreamland Resort
www.dreamlandresort.com

© 2004 Dreamland Resort
www.dreamlandresort.com

© 2004 Dreamland Resort

© 2004 Dreamland Resort


© 2004 Dreamland Resort

© 2004 Dreamland Resort

© 2004 Dreamland Resort

© 2004 Dreamland Resort

© 2004 Dreamland Resort
www.dreamlandresort.com

© 2004 Dreamland Resort
www.dreamlandresort.com

© 2004 Dreamland Resort
www.dreamlandresort.com

© 2004 Dreamland Resort
www.dreamlandresort.com

© 2004 Dreamland Resort
www.dreamlandresort.com


© 2004 Dreamland Resort
www.dreamlandresort.com



© 2005 Dreamland Resort
www.dreamlandresort.com

© 2004 Dreamland Resort
www.dreamlandresort.com

EXTRATERRESTRIAL
375
HIGHWAY

© 2004 Dreamland Resort
www.dreamlandresort.com

© 2004 Dreamland Resort
www.dreamlandresort.com

© 2004 Dreamland Resort
www.dreamlandresort.com

© 2004 Dreamland Resort
www.dreamlandresort.com

© 2004 Dreamland Resort
www.dreamlandresort.com

© 2004 Dreamland Resort
www.dreamlandresort.com

© 2004 Dreamland Resort
www.dreamlandresort.com

© 2004 Dreamland Resort
www.dreamlandresort.com

© 2004 Dreamland Resort
www.dreamlandresort.com

LITTLE
ALE INN

EARTHLINGS
WELCOME
LITTLE
ÁLEÍNN

SAND
BLAST
US!

RESTRICTED AREA
NO TRESPASSING
BEYOND THIS POINT
WARNING

© 2004 Dreamland Resort
www.dreamlandresort.com

SUZUKI

© 2005 Dreamland Resort
www.dreamlandresort.com

© 2005 Dreamland Resort
www.dreamlandresort.com

© 2005 Dreamland Resort
www.dreamlandresort.com

© 2005 Dreamland Resort
www.dreamlandresort.com

© 2005 Dreamland Resort
www.dreamlandresort.com

© 2005 Dreamland Resort
www.dreamlandresort.com

© 2005 Dreamland Resort
www.dreamlandresort.com

© 2005 Dreamland Resort
www.dreamlandresort.com

U.S. AIR FORCE
© 2005 Dreamland Resort
www.dreamlandresort.com

© 2005 Dreamland Resort
www.dreamlandresort.com

© 2005 Dreamland Resort
www.dreamlandresort.com

© 2005 Dreamland Resort
www.dreamlandresort.com

© 2005 Dreamland Resort
www.dreamlandresort.com

© 2005 Dreamland Resort
www.dreamlandresort.com

USAF
UNITED STATES AIR FORCE
© 2005 Dreamland Resort
www.dreamlandresort.com

© 2005 Dreamland Resort
www.dreamlandresort.com

USAF
USAF
USAF
USAF
© 2005 Dreamland Resort
www.dreamlandresort.com

OVERSIZE LOAD

FT
© 2004 Dreamland Resort
www.dreamlandresort.com

FT
© 2004 Dreamland Resort
www.dreamlandresort.com

© 2004 Dreamland Resort
www.dreamlandresort.com

OVERSIZE LOAD

© 2004 Dreamland Resort
www.dreamlandresort.com

© 2004 Dreamland Resort
www.dreamlandresort.com

© 2004 Dreamland Resort
www.dreamlandresort.com

FT
© 2004 Dreamland Resort
www.dreamlandresort.com

© 2004 Dreamland Resort
www.dreamlandresort.com

DM
© 2004 Dreamland Resort
www.dreamlandresort.com

© 2004 Dreamland Resort
www.dreamlandresort.com

© 2004 Dreamland Resort
www.dreamlandresort.com

© 2004 Dreamland Resort
www.dreamlandresort.com

MO
© 2004 Dreamland Resort
www.dreamlandresort.com

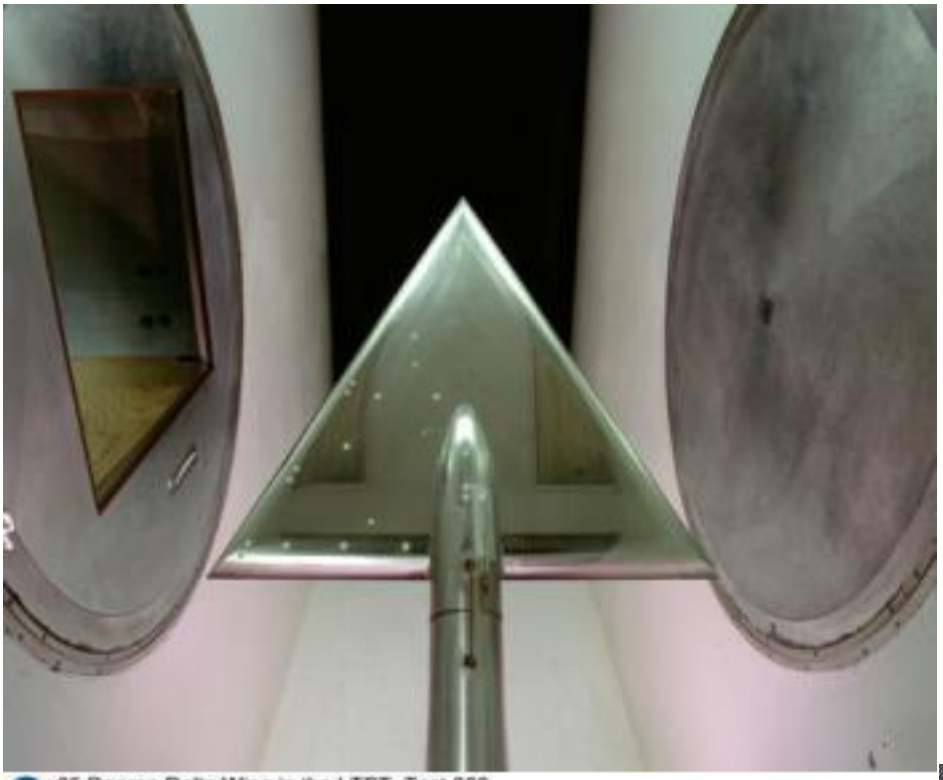

65 Degree Delta Wing in the LTPT-Test 360
NASA Langley Research Center 12/20/1991 Image # EL-1996-00149



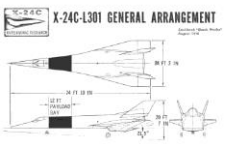

U. S. ATOMIC ENERGY COMMISSION
LAS VEGAS FIELD OFFICE
1235 South Main Street
Las Vegas, Nevada

LAV-55-16

May 18, 1955

Office of the Manager
Telephone Las Vegas 6350

FOR IMMEDIATE RELEASE

Seth R. Woodruff, Jr., Manager of the Atomic Energy Commission's Las Vegas Field Office, announced today that he has instructed the Reynolds Electrical and Engineering Co., Inc. to begin preliminary work on a small, satellite Nevada Test Site installation.

Some preliminary work is already under way at that location, which is a few miles northeast of Yucca Flat and within the Las Vegas Bombing and Gunnery Range.

The installation will include a runway, dormitories, and a few other buildings for housing equipment. All construction will be essentially temporary.

-0-

Distribution:
Las Vegas Review Journal
Las Vegas Sun
Deseret News
Nevada Citizen
Station KLAS
Station KRAM
Station KENO
Station KORK
Station KLAS-TV
Station KLRJ-TV
Boulder City News
Goldfield News
Reno Gazette
Times-Bonanza
Caliente Herald
Pioche Record
Iron County Record
Washington County News

N. T. S. BULLETIN

112760

SAFETY IS COMMON SENSE

COURTESY N.S.C.

VOL. IV NO. 2 — MERCURY, NEVADA — FRIDAY, JANUARY 15, 1960

SECURITY NOTE

On a sample day, Tuesday, December 29, 1959, between the hours of 11:00 a.m., and 1:00 p.m. thirty-one (31) persons were observed in the Cafeteria who were either not wearing their badges or wearing them improperly. Many of these persons became indignant at "wasting" their lunch hour when they were refused entrance to the cafeteria and had to return to their office for a badge.

A very simple solution to this problem is to obey AEC regulations in wearing your badge the entire time you are on the Test Site. Wear it on the upper portion of your body, and on the outer portion of your clothing.

NTS FEDERAL CREDIT UNION

Effective immediately the office hours of the NTS Federal Credit Union will be as follows:

Closed Mondays
Open 1:00 p.m. to 5:00 p.m. Tuesday thru Friday
Open 9:00 a.m. to 5:00 p.m. Saturday

Watch the mails for information on our Annual Meeting. At that time new Officers will be elected and a dividend declared.

RELIGIOUS SERVICES

Will personnel interested in attending religious services at Mercury on Sundays kindly notify the Base Support Coordinator's Office, Telephone [redacted]

If sufficient interest develops, the possibility of arranging for services will be explored.

AREA 51 TELEPHONE NUMBERS

Effective January 14, 1960, the following changes in Area 51 telephone numbers were made:

Base Commander's Office [redacted]

Security Office [redacted]

REECo [redacted]

COMMERCIAL SERVICE STATION

The proprietor of the Commercial Service Station wishes to announce that all products have been changed from Richfield to Standard Oil and all Standard Oil Company Credit Cards will be honored.

NEVADA DRIVERS LICENSE

A Nevada State Drivers License Examiner will be at the Mercury Sheriff's Office Thursday and Friday, January 21 and 22.

***

Some men have a very amiable way of criticizing their wives. They boast that the little women made them what they are.

Bulletin Board

Mercury, Nevada

An Information Bulletin for employees of the Atomic Energy Commission's Nevada Test Site.

September 17, 1965

Published every Friday by Reynolds Electrical & Engineering Company, Inc., NTS News Office.

A SPOT-BID SALE OF GOVERNMENT VEHICLES will be held September 28 in the Patio Room of the Mercury Rec Hall. Of the 200 vehicles offered, 134 are 1/2-ton pickups and 22 are 3/4-ton pickups; sedans, station wagons, carryalls, cab and chassis vehicles, 1-ton pickups, panel trucks, a jeep and a sedan delivery truck will also be sold.

REECo Excess Disposal is conducting the sale, and Superintendent Bill Yakey says this is the first time the spot-sale method has been used by the Section. Auctions held in the Salvage Yard have been the usual means for selling government vehicles retired under the "age-use" formula. In this spot-bid sale, a potential buyer will enter his bid on a bid card; all bid cards for that item will be compared and the highest bid designates the buyer. It's a one-bid deal.

The vehicles may be inspected in the Mercury Salvage Yard September 20-28. The sale announcement, which lists all the vehicles offered, may be obtained at the yard or at the Excess Disposal office at the rear of Warehouse 6. Bids may be submitted in advance of the sale; the official bid-cards must be used. All bidding instructions, sales procedure and conditions of sale are given in the 20-page sale announcement.

The sale is open to the public and will start at 9 a.m. in the Rec Hall. It will be fast-paced and will continue until completed. All items will be offered individually. The bid cards for each item will be evaluated in turn, the high bid will be selected and announced. The Excess Disposal staff will have a busy day.

"See them yourself! Don't call us!," says the cover page of the sale announcement. And the Excess Disposal people mean just that. They'll be glad to give NTSers, who want to bid on any of the vehicles, information and help on the bidding procedures, but don't ask them about specific vehicles. Your own inspection and judgment is what counts in making a good and equitable bid.

Salty Says:

Prevent fallout

Wear seatbelts

A horseshoe or a rabbit's foot has never prevented an injury. Yet many people feel that they have taken a good safety precaution by installing safety belts—and from that point on ride blithely around sitting on them!

An un-buckled seat belt is no better than a rabbit's foot.

"I wear them out on the road, but around town they're too much trouble." This statement has become a cliche. Statistically, half of all injury-producing accidents occur at impact speeds of 40 miles per hour or less—in other words "around town."

Statistics also tell us that one out of two people alive today will be involved in an automobile colli-

AREA 51 WINS SLOW-PITCH TOURNAMENT—The powerful Area 51 8-Ballers captured the 1965 Slow-Pitch Playoff Tournament with a 14-4 victory over the Area 12 Mets Monday night. The championship game marked the fifth win without a loss for Area 51. Al King and Jerry Simmons each collected three hits for the 8-Ballers while Richie Lucas and Frank Nemets chipped in with home runs. Area 51 came up with nine big runs in the fourth inning to put the game out of reach.

Area 12 Mets deserve a great deal of credit for their fine showing as they finished the highest of any team from the Mercury League. Dick Trudall, John Halsey, and Ben Bradley each had two hits in a losing cause for the Mets.

Team trophies will be awarded to Area 51 and Area 12, and to third-place Hycalog by the Mercury Softball Association.

TOURNAMENT ALL-STARS NAMED—Bob Habig, DOD pitcher, was voted the Most Valuable Player in the 1965 Slow-Pitch Playoff Tournament in balloting by the All-Star Selection Committee. Other players named to the All-Star team are:

Pitcher	Bob Smith	Los Viejos
Catcher	Bob Minor	Hycalog
First Base	Jim Heishman	Area 12
Second Base	Ralph Carlson	Hycalog
Third Base	John Halsey	Area 12
Shortstop	Ben Bradley	Area 12
Left Field	Al King	Area 51
Right Field	Bob Parnell	Hycalog
Center Field	Jerry Rice	Area 12
Short Field	Lippy Lipscomb	Area 51

Team Sportsmanship—Los Viejos

Each member of the All-Star team will receive an individual award donated by the Mercury Softball Assoc.

DOD WINS REGULAR SEASON TITLE of the 1965 Mercury Slow-Pitch Softball League by defeating the Mercury Rats in a two-out-of-three playoff between the winners of each half of the regular season. DOD won the title by defeating the Rats in two straight games by scores of 23-2 and 14-4. Bruce Gaston pounded out three consecutive home runs for DOD in the final game.

CINCINNATI ROYALS-SAN FRANCISCO WARRIORS BASKETBALL game tickets are available to NTSers through the Mercury Recreation Department. The National Basketball League teams will play at the Las Vegas Convention Center Wednesday, September 29. An excellent selection of reserved seats on the main floor is available at $4 each. General admission tickets are priced at $2. To reserve tickets, phone the Recreation Department, 6-9400, before September 24.

THE CHAMPIONSHIP HARE SCRAMBLES, an annual California-Nevada motorcycle race event over desert terrain, will be presented Sunday by the Vegas Valley Motorcycle Club. Lime markers from the Las Vegas Strip (at Flamingo Road) will point the way to the course—follow the markers out to the Lake Mead area. The races, which include all classes from 50 cc up, start at 8 a.m. Refreshments will be served at the race site throughout the day.

Jack and Vonnie North, Wally Richen, Don Slagel and other NTSers active with the club have been busy with preparations. None of the club members will be racing; this is a big event and all will be helping with the scoring and other duties throughout the day.

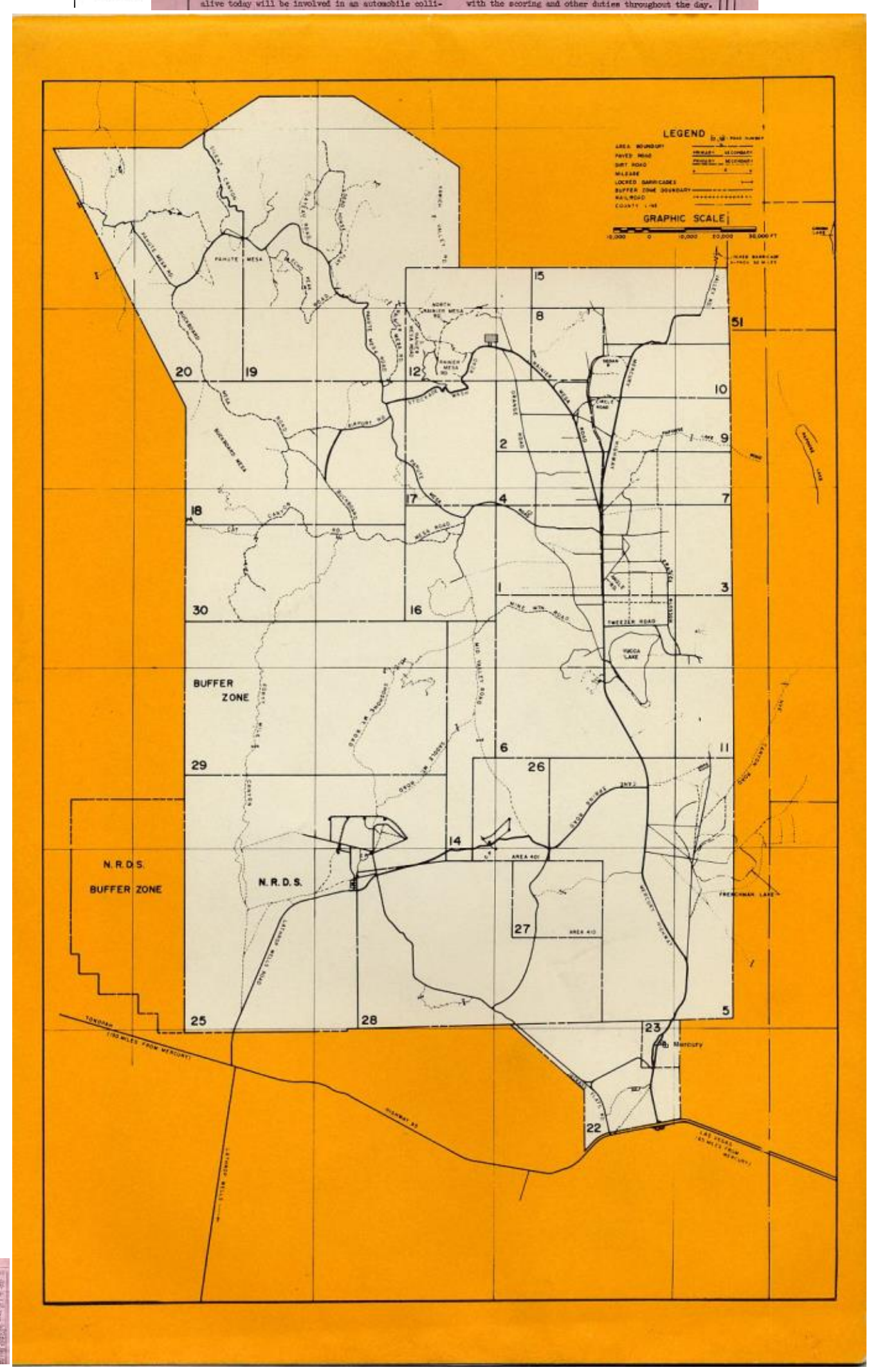

AIR SAMPLE DATA

0169214

~~WATERTOWN~~ AREA 51 — MAY 1960

Sample Number	Time-Date Collection	Time-Date Count	μc/m³ Activity at Time of Count	μc/m³ Activity Ext- to Mid Col.	Alpha dpm/m³	Gross Alpha	Gross Beta Count	Bkg	Net	Total Air Vol. m³	"K" x10-6	Mid. Col Time	Count Time	Extrap Factor
WT 5-28	1400 5/20 / 1400 5/29	6/21 1134	5.00×10^{-8}				672	618	54	2244	2.08			
-29	1400 5/29 / 1400 5/30	" 1137	1.87×10^{-8}				638	"	20	2224	"			
-30	1400 5/30 / 1400 5/31	" 1139	2.15×10^{-7}				864	"	246	2285	"			
-31	1400 5/31 / 1400 6/1	" 1143	9.10×10^{-7}				622	"	[illegible]	2264	"			

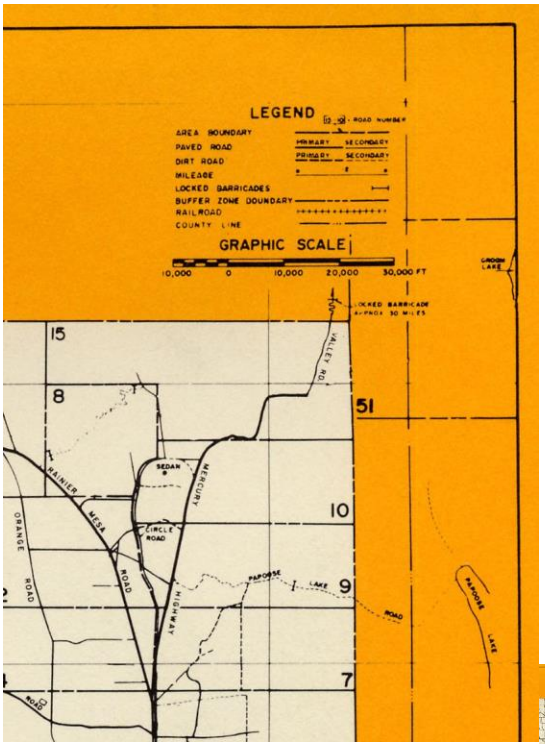
LEGEND
ROAD NUMBER
AREA BOUNDARY
PAVED ROAD
PRIMARY SECONDARY
DIRT ROAD
PRIMARY SECONDARY
MILEAGE
LOCKED BARRICADES
BUFFER ZONE BOUNDARY
RAILROAD
COUNTY LINE
GRAPHIC SCALE
10,000 0 10,000 20,000 30,000 FT
GROOM LAKE
LOCKED BARRICADE APPROX 30 MILES
VALLEY RD.
15
8
51
SEDAN
MERCURY
RAINIER
MESA
ROAD
CIRCLE ROAD
10
ORANGE
ROAD
HIGHWAY
PAPOOSE
LAKE
9
ROAD
PAPOOSE
LAKE
7

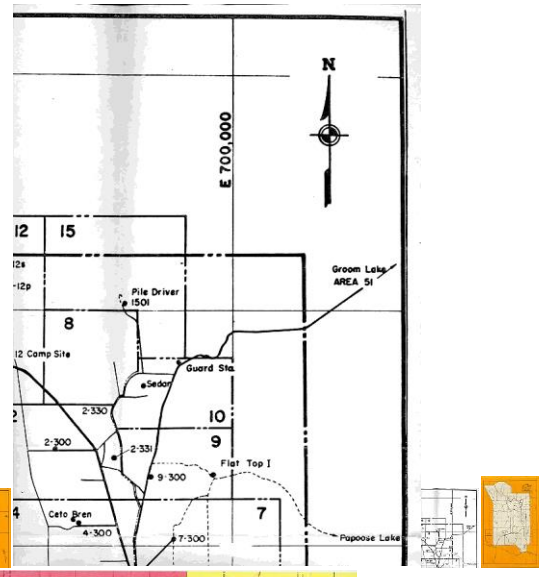
N
E 700,000
12
15
Groom Lake
AREA 51
Pile Driver
1501
8
12 Camp Site
Guard Sta.
Sedan
2-330
10
2-300
2-331
9
9-300
Flat Top I
Ceto Bren
4-300
7-300
7
Papoose Lake

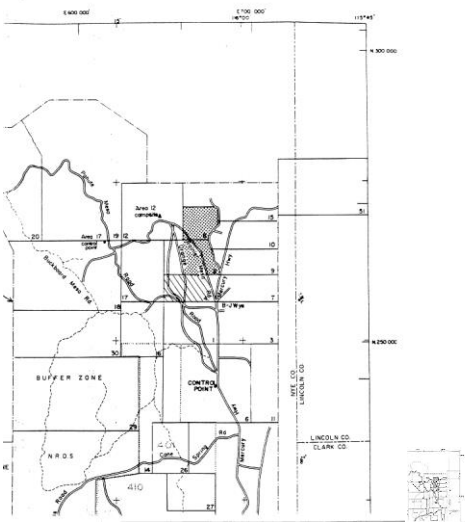
E 600 000'
E 700 000'
N 300 000
N 250 000
BUFFER ZONE
CONTROL POINT
NRDS
410
LINCOLN CO.
CLARK CO.

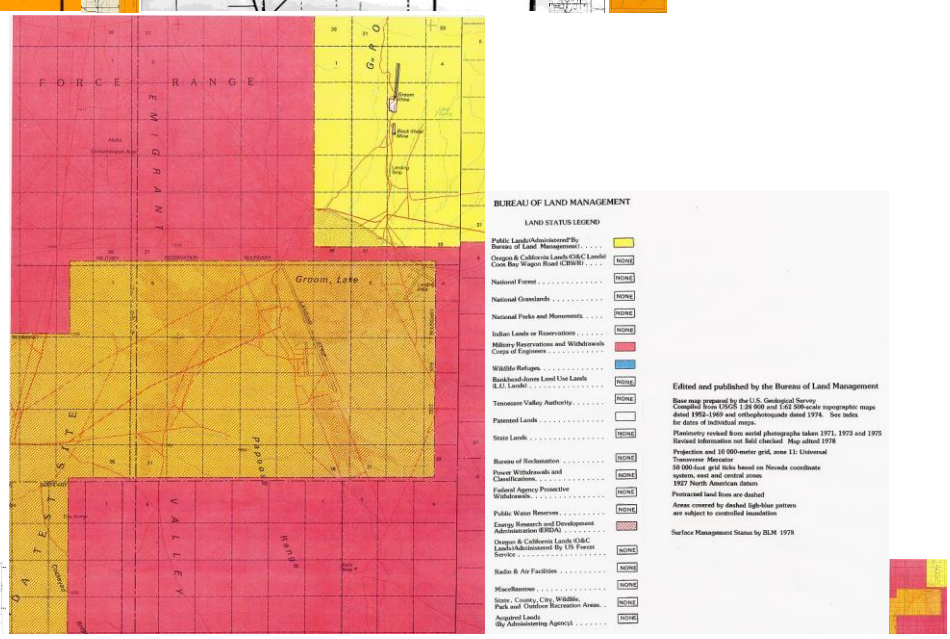
FORCE RANGE
EMIGRANT
Groom Lake
Papoose Range
VALLEY
BUREAU OF LAND MANAGEMENT
LAND STATUS LEGEND
Public Lands(Administered By Bureau of Land Management)
Oregon & California Lands (O&C Lands) Coos Bay Wagon Road (CBWR)
NONE
National Forest
National Grasslands
National Parks and Monuments
Indian Lands or Reservations
Military Reservations and Withdrawals Corps of Engineers
Wildlife Refuges
Bankhead-Jones Land Use Lands (L.U. Lands)
Tennessee Valley Authority
Patented Lands
State Lands
Bureau of Reclamation
Power Withdrawals and Classifications
Federal Agency Protective Withdrawals
Public Water Reserves
Energy Research and Development Administration (ERDA)
Oregon & California Lands (O&C Lands)Administered By US Forest Service
Radio & Air Facilities
Miscellaneous
State, County, City, Wildlife, Park and Outdoor Recreation Areas
Acquired Lands (By Administering Agency)
Edited and published by the Bureau of Land Management
Base map prepared by the U.S. Geological Survey
Compiled from USGS 1:28 000 and 1:62 500-scale topographic maps dated 1952-1969 and orthophotoquads dated 1974. See index for dates of individual maps.
Planimetry revised from aerial photographs taken 1971, 1973 and 1975
Revised information not field checked Map edited 1978
Projection and 10 000-meter grid, zone 11: Universal Transverse Mercator
50 000-foot grid ticks based on Nevada coordinate system, east and central zones
1927 North American datum
Protracted land lines are dashed
Areas covered by dashed light-blue pattern are subject to controlled inundation
Surface Management Status by BLM 1978

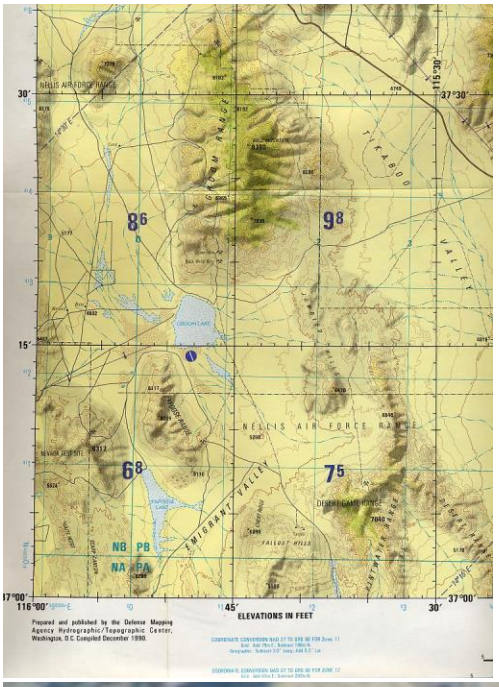
NELLIS AIR FORCE RANGE
TIKABOO
VALLEY
8 6
9 8
6 8
7 5
N8 PB
NA PA
ELEVATIONS IN FEET

OT
© 2004 Dreamland Resort
www.dreamlandresort.com

© 2004 Dreamland Resort
www.dreamlandresort.com

© 2004 Dreamland Resort
www.dreamlandresort.com

© 2004 Dreamland Resort
www.dreamlandresort.com

© 2004 Dreamland Resort
www.dreamlandresort.com

© 2003 Dreamland Resort
www.dreamlandresort.com

© 2004 Dreamland Resort
www.dreamlandresort.com

© 2004 Dreamland Resort
www.dreamlandresort.com

Volga-Dnepr
Волга Днепр
© 2004 Dreamland Resort
www.dreamlandresort.com

ARGO CREW
© 2004 Dreamland Resort
www.dreamlandresort.com

© 2004 Dreamland Resort
www.dreamlandresort.com

ANTONOV 225
© 2004 Dreamland Resort
www.dreamlandresort.com

© 2004 Dreamland Resort
www.dreamlandresort.com

5
© 2004 Dreamland Resort
www.dreamlandresort.com

ANTONOV 225
© 2004 Dreamland Resort
www.dreamlandresort.com

© 2004 Dreamland Resort
www.dreamlandresort.com
ACE CAB

© 2004 Dreamland Resort
www.dreamlandresort.com

© 2003 Dreamland Resort
www.dreamlandresort.com


INTERNAL ARRANGEMENT

© 2004 Dreamland Resort
www.dreamlandresort.com

CC
291
© 2004 Dreamland Resort
www.dreamlandresort.com

© 2005 Dreamland Resort
www.dreamlandresort.com

© 2004 Dreamland Resort
www.dreamlandresort.com

Campbeltown
Airport
MOD
Machrihanish
RVP

U.S. AIR FORCE

AIR MOBILITY COMMAND
U.S. AIR FORCE

Dryden Flight Research Center EC94-42454-3 Photographed 1994
YF-23's

VFA-204
© 2005 Dreamland Resort
www.dreamlandresort.com

© 2005 Dreamland Resort
www.dreamlandresort.com

© 2005 Dreamland Resort
www.dreamlandresort.com

© 2005 Dreamland Resort

© 2005 Dreamland Resort

© 2005 Dreamland Resort
www.dreamlandresort.com

© 2005 Dreamland Resort

© 2005 Dreamland Resort

© 2005 Dreamland Resort
www.dreamlandresort.com

© 2005 Dreamland Resort
www.dreamlandresort.com

© 2005 Dreamland Resort
www.dreamlandresort.com

Senior Prom
Early Model

© 2005 Dreamland Resort
www.dreamlandresort.com



U.S. AIR FORCE
© 2005 Dreamland Resort
www.dreamlandresort.com


Lockheed's Senior Peg - ATB proposal



(C)Steve Douglass

© 2005 Dreamland Resort
www.dreamlandresort.com

© 2005 Dreamland Resort
www.dreamlandresort.com

EXTRATERRESTRIAL
HIGHWAY
375

In the Justice/Municipal Court of

Court Case #

Lincoln County
Sheriff's Department

Citation No.: [redacted]

Accident No.:

Event No.:

☒ Adult	☐ Juvenile	Traffic/Misdemeanor Citation/Complaint		Evidence Logged ☐ Arrest ☐
☐ Traffic	☐ Accident	☐ School Zone	☐ Hazmat	☐ Aircraft Clock Number:
☒ Non-Traffic	☐ Warning	☐ Construction Zone	☐ S.T.E.P.	☐ Radar ☐ Other
☐ Parking Meter #		☐ Urban	☒ Rural	Explain:

Travel Direction: North: ☒ South: ☐ East: ☐ West: ☐ Beat/Area: Mile Marker:

At Location: Dst one —

Conditions/ Weather: Road Conditions: Traffic:

Violation Date: 5-17-05 Time: 1800 Day: SAT Defendant H: [illegible]

☐ Same Issue Date: Time: Code: Phone No./ W: [redacted]

Defendant Type:

Driver: ☒ Passenger: ☐ Pedestrian: ☐ Other: ☐ Explain Other:

THE UNDERSIGNED CERTIFIES AND SAYS THAT IN THE STATE OF NEVADA, CITY/COUNTY

Name (Last, First, Middle):	SSN:	DOB
STRAND, Andrew George	[redacted]	[redacted]

OLN / ID: CDL: ☐	State:	Class:	Expiration:	Restrictions:	Endorsements:
[redacted]	NV	C			

Race:	Sex:	Ht:	Wt:	Hair:	Eyes:	Country:
W	M	511	200	BRO	BRO	

Address: Physical: ☐ Mailing: ☐	City:	State:	Zip:
[redacted]	LV	NV	89142

Vehicle has current proof of insurance? ☒ Yes ☐ No Expiration Date of Insurance Card: [redacted]

DID OPERATE THE FOLLOWING VEHICLE / MOTOR VEHICLE AT THE ABOVE LISTED LOCATION

Commercial Vehicle: ☐ US DOT #: VIN #:

Vehicle License:	Lic. State:	Expiration:	Year:	Make:	Model:	Type:	Color:
[redacted]	NV	9/05	[redacted]	[redacted]		[illegible]	[illegible]

Registered Owner: ☐ Same Address:

DID THEN AND THERE COMMIT THE FOLLOWING OFFENSE(S):

1. Violation: 207.200 NOC ☒ NRS ☐ CFR ☐ County Code ☐ Municipal Code

Description: Posted Speed: Actual Speed: Clocked Speed:

To Wit: P.D. Trespass [illegible] [illegible] [illegible] [illegible]

[illegible]

NO BAIL: ☐ Bail Amount: 250.00 Admin Assessment: 87.00 Facility/Specialty Assessment: / Total: 337.00

2. Violation: NOC ☐ NRS ☐ CFR ☐ County Code ☐ Municipal Code

Description:

NO BAIL: ☐ Bail Amount: Admin Assessment: Facility/Specialty Assessment: / Total:

3. Violation: NOC ☐ NRS ☐ CFR ☐ County Code ☐ Municipal Code

Description:

NO BAIL: ☐ Bail Amount: Admin Assessment: Facility/Specialty Assessment: / Total:

I certify (or Declare) that I have reasonable grounds/probable cause to believe and do believe that above named person committed the above infraction(s) and/or offense(s) contrary to law.

Officer/Complainant PRINTED Name: [illegible] Officer/Complainant's Signature: [signature] I.D. #: [redacted]

☒ Pahranagat Valley Justice Court P.O. Box 449 89001 Alamo, NV 89001 (775) 725-3357	☐ Meadow Valley Justice Court P.O. Box 36 Pioche, NV 89043 (775) 962-5140	☐ Caliente Municipal Court P.O. Box [illegible] Caliente, NV 89008 (775) 726-3193	☐ Lincoln County Juvenile Court P.O. Box 147 Pioche, NV 89043 (775) 962-5405	Had Been Drinking: Yes ☐ No ☐ Unk ☐ Test Type: PBT: ☐ Blood ☐ Breath: ☐ UA: ☐ Drugs Suspected: ☐ Results: %

You are hereby ordered to appear on 1st Day of April 20 05 at 10:00 am/pm to answer the above charge(s).

Without admitting having committed each of the above offense(s), I hereby promise to respond as directed on this notice and waive my right to be taken immediately before a magistrate (NRS 484.799 and NRS 484.803).

Defendant's Signature X [signature] ☐ Interpreter Needed Language: ☐ Court Mandatory **Total Bail:** $337.00

Failure to comply with this complaint or future dates relating to this complaint will constitute a separate offense.

NSPO (Rev. 10-03) (O) 24671

ORDER NOT TO ENTER OR REENTER MILITARY RESERVATION

TO: STRANO, ANDREW

1. You are hereby removed as a trespasser from this installation, a military reservation. You are ordered not to reenter the confines of this installation without the written permission of the Commander or an officer designated by him to issue a permit of reentry.

2. Your attention is invited to Title 18 U.S.C. 1382, entitled: "Entering Military, Naval or Coast Guard Property", which states:

"Whoever, within the jurisdiction of the United States, goes upon any military, naval or Coast Guard reservation, post, fort, arsenal, yard, station, or installation, for any purpose prohibited by law or lawful regulation; or whoever reenters or is found within any such reservation, post, fort, arsenal, yard, station, or installation after having been removed therefrom or ordered not to reenter by any officer or person in command or charge thereof shall be fined under this title or imprisoned no more than six months or both. June 25, 1948 - C.645, 62 Stat. 765."

BY ORDER OF THE INSTALLATION COMMANDER

POLICE
© 2005 Dreamland Resort
www.dreamlandresort.com

POLICE

© 2005 Dreamland Resort
www.dreamlandresort.com

STEVE
MEDLIN
HC 61 BOX 80
ALIEN

STEVE
MEDLIN
HC 61 BOX 80
ALIEN

© 2005 Dreamland Resort
www.dreamlandresort.com



© 2005 Dreamland Resort
www.dreamlandresort.com

STAND
© 2005 Dreamland Resort
www.dreamlandresort.com

© 2005 Dreamland Resort
www.dreamlandresort.com

© 2005 Dreamland Resort
www.dreamlandresort.com

© 2005 Dreamland Resort
www.dreamlandresort.com

© 2005 Dreamland Resort
www.dreamlandresort.com

© 2005 Dreamland Resort
www.dreamlandresort.com

© 2005 Dreamland Resort
www.dreamlandresort.com

© 2005 Dreamland Resort
www.dreamlandresort.com

© 2005 Dreamland Resort
www.dreamlandresort.com

© 2005 Dreamland Resort
www.dreamlandresort.com

© 2005 Dreamland Resort
www.dreamlandresort.com

© 2005 Dreamland Resort
www.dreamlandresort.com

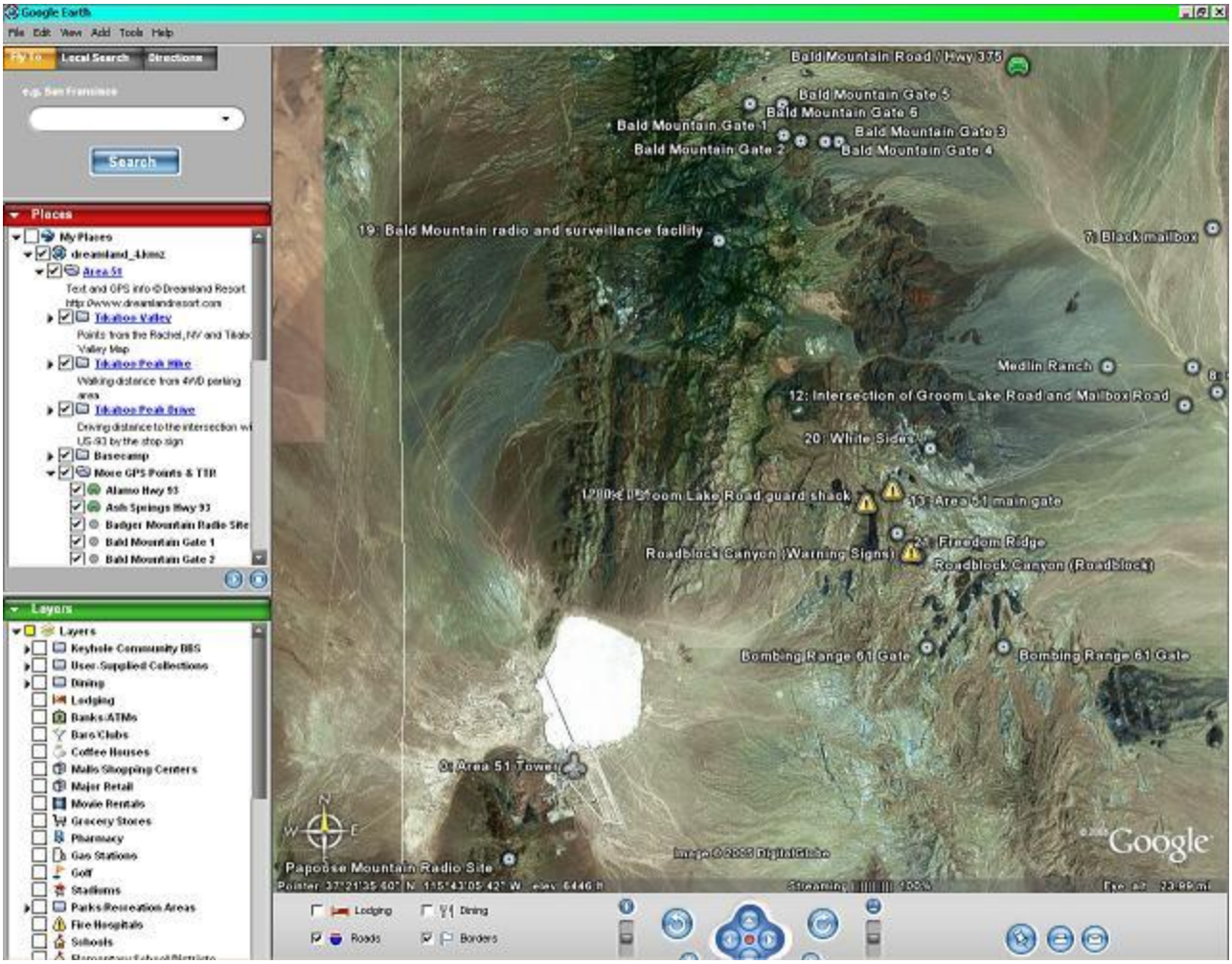
Google Earth
File Edit View Add Tools Help
Fly To
Local Search
Directions
e.g. San Francisco
Search
Places
My Places
dreamland_4.kmz
Area 51
Text and GPS info © Dreamland Resort
http://www.dreamlandresort.com
Tikaboo Valley
Points from the Rachel, NV and Tikaboo Valley Map
Tikaboo Peak Hike
Walking distance from 4WD parking area
Tikaboo Peak Drive
Driving distance to the intersection with US-93 by the stop sign
Basecamp
More GPS Points & TBI
Alamo Hwy 93
Ash Springs Hwy 93
Badger Mountain Radio Site
Bald Mountain Gate 1
Bald Mountain Gate 2
Layers
Layers
Keyhole Community BBS
User-Supplied Collections
Dining
Lodging
Banks/ATMs
Bars/Clubs
Coffee Houses
Malls/Shopping Centers
Major Retail
Movie Rentals
Grocery Stores
Pharmacy
Gas Stations
Golf
Stadiums
Parks/Recreation Areas
Fire Hospitals
Schools
Bald Mountain Road / Hwy 375
Bald Mountain Gate 5
Bald Mountain Gate 6
Bald Mountain Gate 1
Bald Mountain Gate 3
Bald Mountain Gate 2
Bald Mountain Gate 4
19: Bald Mountain radio and surveillance facility
7: Blackmail box
Medlin Ranch
12: Intersection of Groom Lake Road and Mailbox Road
20: White Sides
Groom Lake Road guard shack
13: Area 51 main gate
Roadblock Canyon (Warning Signs)
Freedom Ridge
Roadblock Canyon (Roadblock)
Bombing Range 61 Gate
Bombing Range 61 Gate
Area 51 Tower
Papoose Mountain Radio Site
Google
Lodging
Dining
Roads
Borders


© 2005 Dreamland Resort
www.dreamlandresort.com

N5175U
© 2005 Dreamland Resort
www.dreamlandresort.com

N5175U

RESTRICTED AREA
NO TRESPASSING
BEYOND THIS
POINT
WARNING

RESTAURANT
BAR · MOTEL
LITTLE
ALEINN

RESTAURANT
BAR · MOTEL
LITTLE
ALEINN

WARNING
WARNING

21066

STEVE
MEDLIN
61BOX 80
420
ALIEN

BIRD
OF
PREY

© 2006 Dreamland Resort
www.dreamlandresort.com

© 2006 Dreamland Resort
www.dreamlandresort.com

OVERSIZE LOAD
OVERSIZE LOAD
© 2006 Dreamland Resort
www.dreamlandresort.com

OVERSIZE LOAD
OVERSIZE LOAD

© 2006 Dreamland Resort
www.dreamlandresort.com

MANDALAY BAY
© 2006 Dreamland Resort
www.dreamlandresort.com

© 2006 Dreamland Resort
www.dreamlandresort.com

© 2006 Dreamland Resort
www.dreamlandresort.com


© 2006 Dreamland Resort
www.dreamlandresort.com



© 2006 Dreamland Resort
www.dreamlandresort.com

© 2006 Dreamland Resort
www.dreamlandresort.com

© 2006 Dreamland Resort
www.dreamlandresort.com

© 2006 Dreamland Resort
www.dreamlandresort.com

© 2006 Dreamland Resort
www.dreamlandresort.com

© 2006 Dreamland Resort
www.dreamlandresort.com

© 2006 Dreamland Resort
www.dreamlandresort.com

OF
© 2006 Dreamland Resort
www.dreamlandresort.com

© 2006 Dreamland Resort
www.dreamlandresort.com

© 2006 Dreamland Resort
www.dreamlandresort.com

© 2006 Dreamland Resort
www.dreamlandresort.com

© 2002 Dreamland Resort
www.dreamlandresort.com

© 2002 Dreamland Resort
www.dreamlandresort.com

© 2002 Dreamland Resort
www.dreamlandresort.com

© 2006 Dreamland Resort
www.dreamlandresort.com

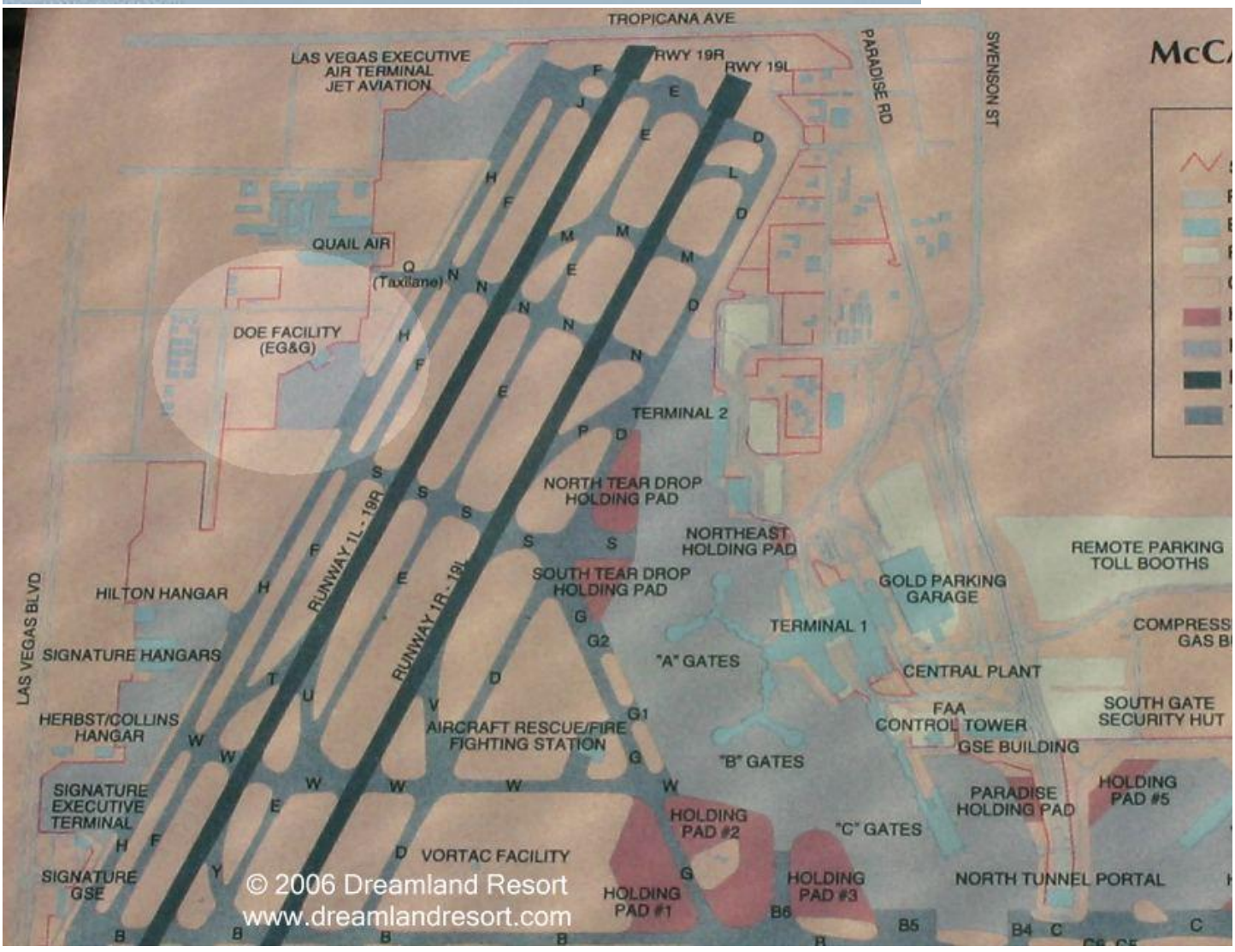
TROPICANA AVE
LAS VEGAS EXECUTIVE AIR TERMINAL JET AVIATION
RWY 19R
RWY 19L
PARADISE RD
SWENSON ST
QUAIL AIR
Q (Taxilane)
DOE FACILITY (EG&G)
TERMINAL 2
NORTH TEAR DROP HOLDING PAD
NORTHEAST HOLDING PAD
REMOTE PARKING TOLL BOOTHS
SOUTH TEAR DROP HOLDING PAD
GOLD PARKING GARAGE
HILTON HANGAR
RUNWAY 1L - 19R
RUNWAY 1R - 19L
LAS VEGAS BLVD
TERMINAL 1
SIGNATURE HANGARS
"A" GATES
CENTRAL PLANT
HERBST/COLLINS HANGAR
AIRCRAFT RESCUE/FIRE FIGHTING STATION
FAA CONTROL TOWER
SOUTH GATE SECURITY HUT
GSE BUILDING
"B" GATES
SIGNATURE EXECUTIVE TERMINAL
HOLDING PAD #2
PARADISE HOLDING PAD
HOLDING PAD #5
"C" GATES
VORTAC FACILITY
SIGNATURE GSE
HOLDING PAD #1
HOLDING PAD #3
NORTH TUNNEL PORTAL
© 2006 Dreamland Resort
www.dreamlandresort.com

AF-261

OT
© 2005 Dreamland Resort
www.dreamlandresort.com

HD
© 2005 Dreamland Resort
www.dreamlandresort.com

© 2005 Dreamland Resort
www.dreamlandresort.com

© 2005 Dreamland Resort
www.dreamlandresort.com

© 2005 Dreamland Resort
www.dreamlandresort.com

FF
© 2005 Dreamland Resort
www.dreamlandresort.com

© 2005 Dreamland Resort
www.dreamlandresort.com

© 2005 Dreamland Resort
www.dreamlandresort.com

© 2005 Dreamland Resort
www.dreamlandresort.com

© 2005 Dreamland Resort
www.dreamlandresort.com

© 2005 Dreamland Resort
www.dreamlandresort.com

© 2005 Dreamland Resort
www.dreamlandresort.com

© 2005 Dreamland Resort
www.dreamlandresort.com

© 2005 Dreamland Resort
www.dreamlandresort.com

EN
770
© 2005 Dreamland Resort
www.dreamlandresort.com

© 2005 Dreamland Resort
www.dreamlandresort.com

BEN&JERRY'S
© 2005 Dreamland Resort
www.dreamlandresort.com

© 2005 Dreamland Resort
www.dreamlandresort.com

© 2005 Dreamland Resort
www.dreamlandresort.com

NAVY
© 2005 Dreamland Resort
www.dreamlandresort.com

© 2005 Dreamland Resort
www.dreamlandresort.com

USAF
782
© 2005 Dreamland Resort
www.dreamlandresort.com

CENTRAL INTELLIGENCE AGENCY
UNITED STATES OF AMERICA

CENTRAL INTELLIGENCE AGENCY
UNITED STATES OF AMERICA

IN HONOR OF THOSE MEMBERS
OF THE CENTRAL INTELLIGENCE AGENCY
WHO GAVE THEIR LIVES IN THE SERVICE OF THEIR COUNTRY

1950 ★

1951 ★ Jerome P. Ginley

1952 ★ Norman A. Schwartz
★ Robert C. Snoddy

1956 ★ Wilburn S. Rose
★ William P. Boteler
★ Frank G. Grace, Jr.
★ Howard Carey

1960 ★ Chiyoki Ikeda

1961 ★ Leo F. Baker
★ Wade C. Gray
★ Thomas W. Ray
★ Riley W. Shamburger, Jr.
★ Nels L. Benson

1964 ★ John G. Merriman

1965 ★
★
★ Buster E. Edens
★ John W. Waltz
★ Edward Johnson
★ Michael M. Deuel
★ Michael A. Maloney

1966 ★ Louis A. O'Jibway

1967 ★ Walter L. Ray

1968 ★ Billy Jack Johnson
★ Jack W. Weeks
★ Wayne J. McNulty
★ Richard M. Sisk

1970 ★

1971 ★ Paul C. Davis
★ David L. Konzelman

1972 ★ Wilbur Murray Greene
★ Raymond L. Seaberg
★ John Peterson
★ John W. Kearns

1974 ★

1975 ★ William E. Bennett
★ Richard S. Welch

1976 ★ James A. Rawlings
★ Tucker Gougelmann

1978 ★
★
★

1983 ★ Robert C. Ames
★
★
★
★
★
★
★

1984 ★
★
★ Scott J. Van Lieshout
★ Curtis R. Wood

1985 ★ William F. Buckley

1987 ★ Richard D. Krobock

1988 ★

1989 ★
★
★
★
★
★
★
★

1992 ★
★

1993 ★ Lansing H. Bennett, M.D.
★ Frank A. Darling
★

1995 ★

1996 ★ James M. Lowele
★ John A. Celli
★

1997 ★

1998 ★
★

2001 ★ Johnny Micheal Spann

2003 ★ Helge F. Boes
★
★ William Francis Carlson
★ Christopher Glenn Mueller

1950 ★

1951 ★ Jerome P. Ginley

1952 ★ Norman A. Schwartz
★ Robert C. Snoddy

1956 ★ Wilburn S. Rose
★ William P. Boteler
★ Frank G. Grace, Jr.
★ Howard Carey

1960 ★ Chiyoki Ikeda

1961 ★ Leo F. Baker
★ Wade C. Gray
★ Thomas W. Ray
★ Riley W. Shamburger, Jr.
★ Nels L. Benson

1964 ★ John G. Merriman

1965 ★
★
★ Buster E. Edens
★ John W. Waltz
★ Edward Johnson
★ Michael M. Deuel
★ Michael A. Maloney

1966 ★ Louis A. O'Jibway

1967 ★ Walter L. Ray

1968 ★ Billy Jack Johnson
★ Jack W. Weeks
★ Wayne J. McNulty
★ Richard M. Sisk

1970 ★

1971 ★ Paul C. Davis
★ David L. Konzelman

1972 ★ Wilbur Murray Greene
★ Raymond L. Seaberg
★ John Peterson
★ John W. Kearns

1974 ★

1975 ★ William E. Bennett
★ Richard S. Welch

1976 ★ James A. Rawlings
★ Tucker Gougelmann

1978 ★
★
★

1983 ★ Robert C. Ames
★
★
★
★
★
★
★

1984 ★
★
★ Scott J. Van Lieshout
★ Curtis R. Wood

1985 ★ William F. Buckley

1987 ★ Richard D. Krobock

1988 ★

1989 ★
★
★
★
★
★
★
★

1992 ★
★

1993 ★ Lansing H. Bennett, M.D.
★ Frank A. Darling
★

1995 ★

1996 ★ James M. Lowele
★ John A. Celli
★

1997 ★

1998 ★
★

2001 ★ Johnny Micheal Spann

2003 ★ Helge F. Boes
★
★ William Francis Carlson
★ Christopher Glenn Mueller

© 2005 Dreamland Resort
www.dreamlandresort.com

© 2002 Dreamland Resort
www.dreamlandresort.com

© 2003 Dreamland Resort
www.dreamlandresort.com

USAF
UNITED STATES AIR FORCE
© 2003 Dreamland Resort
www.dreamlandresort.com

JV
UNITED STATES AIR FORCE
© 2006 Dreamland Resort
www.dreamlandresort.com

© 2006 Dreamland Resort
www.dreamlandresort.com

STEVE
MEDLIN
61BOX 80
ALIEN

RESTRICTED AREA

Extraterrestrial
Highway
375

Extraterrestrial
Highway
375

RITZ CARLTON
GROOM LAKE
NEVADA

LITTLE A'LE' INN
EARTHLINGS
WELCOME
LITTLE
A'LE'INN

LITTLE A'LE' INN
EARTHLINGS
WELCOME
LITTLE
A'LE'INN

USAF
USAF
USAF

© 2006 Dreamland Resort
www.dreamlandresort.com

WARNING

© 2006 Dreamland Resort
www.dreamlandresort.com

© 2006 Dreamland Resort
www.dreamlandresort.com

© 2006 Dreamland Resort
www.dreamlandresort.com

© 2006 Dreamland Resort
www.dreamlandresort.com

© 2006 Dreamland Resort
www.dreamlandresort.com

© 2006 Dreamland Resort
www.dreamlandresort.com

USAF
© 2006 Dreamland Resort
www.dreamlandresort.com

© 2006 Dreamland Resort
www.dreamlandresort.com

© 2001 Dreamland Resort
www.dreamlandresort.com

© 2001 Dreamland Resort
www.dreamlandresort.com

© 2001 Dreamland Resort
www.dreamlandresort.com

© 2004 Dreamland Resort
www.dreamlandresort.com

RESTAURANT
BAR • MOTEL
EARTHLINGS
WELCOME
LITTLE
ALEINN

© 2001 Dreamland Resort
www.dreamlandresort.com

© 2001 Dreamland Resort
www.dreamlandresort.com

© 2001 Dreamland Resort
www.dreamlandresort.com

TANK

TANK

© 2006 Dreamland Resort
www.dreamlandresort.com

ATLAS STEEL

© 2002 Dreamland Resort
www.dreamlandresort.com

© 2002 Dreamland Resort
www.dreamlandresort.com

© 2007 Dreamland Resort
www.dreamlandresort.com

© 2007 Dreamland Resort
www.dreamlandresort.com
425

00B01007
© 2007 Dreamland Resort
www.dreamlandresort.com

© 2007 Dreamland Resort
www.dreamlandresort.com

© 1999 Dreamland Resort
www.dreamlandresort.com

© 1999 Dreamland Resort
www.dreamlandresort.com

WARNING
WARNING
© 1999 Dreamland Resort
www.dreamlandresort.com

© 2007 Dreamland Resort
www.dreamlandresort.com

© 2007 Dreamland Resort
www.dreamlandresort.com

© 2007 Dreamland Resort
www.dreamlandresort.com

© 2007 Dreamland Resort
www.dreamlandresort.com

© 2007 Dreamland Resort
www.dreamlandresort.com

© 2007 Dreamland Resort
www.dreamlandresort.com

XV
© 2007 Dreamland Resort
www.dreamlandresort.com

© 2007 Dreamland Resort
www.dreamlandresort.com

CC
© 2007 Dreamland Resort
www.dreamlandresort.com

© 2007 Dreamland Resort
www.dreamlandresort.com

NAVY
© 2007 Dreamland Resort
www.dreamlandresort.com

© 2007 Dreamland Resort
www.dreamlandresort.com

USAF
OF
© 2007 Dreamland Resort
www.dreamlandresort.com

© 2007 Dreamland Resort
www.dreamlandresort.com

© 2007 Dreamland Resort
www.dreamlandresort.com

U.S. AIR FO
GA
© 2007 Dreamland Resort
www.dreamlandresort.com

© 2007 Dreamland Resort
www.dreamlandresort.com

© 2007 Dreamland Resort
www.dreamlandresort.com

© 2007 Dreamland Resort
www.dreamlandresort.com

© 2007 Dreamland Resort
www.dreamlandresort.com

© 2007 Dreamland Resort
www.dreamlandresort.com

© 2007 Dreamland Resort
www.dreamlandresort.com

© 2007 Dreamland Resort
www.dreamlandresort.com

© 2007 Dreamland Resort
www.dreamlandresort.com

FF
FF
© 2007 Dreamland Resort
www.dreamlandresort.com

WELCOME
TO
NEVADA

GASOLINE
$3.58 a gallon
please pump first and let the cashier know how many gallons you've taken
THANK YOU!
0220
GALLONS
87

GASOLINE
$3.58 a gallon
please pump first and let the cashier know how many gallons you've taken
THANK YOU!
0220
GALLONS
87

100LX
BAT
x10
x1
x0.1
United Nuclear



NELLIS BOMBING AND GUNNERY RANGE
NO TRESPASSING
BEYOND THIS POINT
WARNING
PHOTOGRAPHY IS PROHIBITED

Extraterrestrial
Highway
375

Extraterrestrial
Highway

STEVE
MEDLIN
61BOX 80
ALIEN

STEVE
MEDLIN
61BOX 80
ALIEN

Extraterrest
Highway
DON'T FLY
NORTHWEST AIRLINES
MECHANICS ON STRIKE!
©1996 STATE OF NEVADA

Extraterrest
Highway
5
DON'T FLY
©1996 STATE OF NEVADA



© 2007 Dreamland Resort
www.dreamlandresort.com

Rachel
D.C. Day had started his Nevada Farms in the Sand Springs Valley in the mid 1960s, after moving here from Lubbock, Texas. Day subdivided a portion of his farm in 1973, eventually creating the town of Rachel in 1978. The town was named for Rachel Jones, the first child born in the community. It provided housing for the Tempiute Tungsten Mine. This mine, originally located by Wesley Koyen in 1937, was operated by Union Carbide from 1974 until 1988. With the closing of the mine, many residents left, but the town has continued. Today it is best known for its location on Nevada's Extra-Terrestrial Highway, and it's proximity to the Nevada Test Site and Groom Lake.
Dedicated this 26th day of September, 2004
Queho Posse, Chapter 1919
Of the Ancient and Honorable Order E Clampus Vitus
Satisfactory!

Rachel
D.C. Day had started his Nevada Farms in the Sand Springs Valley in the mid 1960s, after moving here from Lubbock, Texas. Day subdivided a portion of his farm in 1973, eventually creating the town of Rachel in 1978. The town was named for Rachel Jones, the first child born in the community. It provided housing for the Tempiute Tungsten Mine. This mine, originally located by Wesley Koyen in 1937, was operated by Union Carbide from 1978 until 1988. With the closing of the mine, many residents left, but the town has continued. Today it is best known for its location on Nevada's Extra-Terrestrial Highway, and it's proximity to the Nevada Test Site and Groom Lake.
Dedicated this 26th day of September, 2004
Queho Posse, Chapter 1979
Of the Ancient and Honorable Order E Clampus Vitus
Satisfactory!

00B01007
© 2007 Dreamland Resort
www.dreamlandresort.com

© 2007 Dreamland Resort
www.dreamlandresort.com

© 2007 Dreamland Resort
www.dreamlandresort.com

© 2007 Dreamland Resort
www.dreamlandresort.com

Area 51, July 18, 2007
© GeoEye and Dreamland Resort
www.dreamlandresort.com

© 2007 Dreamland Resort
www.dreamlandresort.com



BOEING
BOEING





© 2007 Dreamland Resort
www.dreamlandresort.com

© 2007 Dreamland Resort
www.dreamlandresort.com

© 2007 Dreamland Resort
www.dreamlandresort.com

© 2007 Dreamland Resort
www.dreamlandresort.com

BIRD OF PREY


1987 USGS Aerial Photo of Area 19
© 2007 Dreamland Resort
www.dreamlandresort.com

2365
2686
Reveille
Peak
2250




U.S. COAST & GEODETIC SURVEY
REFERENCE MARK
WASHINGTON, D.C.
FOR INFORMATION WRITE TO THE DIRECTOR
$250 FINE OR IMPRISONMENT FOR DISTURBING THIS MARK
REVEILLE
NO. 2
1933




GROOM LAKE
PAPOOSE LAKE
KAWICH LAKE
CEDAR PIPELINE RANCH

GROOM LAKE
PAPOOSE LAKE
KAWICH LAKE
CEDAR PIPELINE RANCH

GROOM LAKE
PAPOOSE LAKE
KAWICH LAKE
CEDAR PIPELINE RANCH




NEW RUNWAY
OLD RUNWAY
GROOM LAKE
RED HAT
HANGARS
NEW RUNWAY
OLD RUNWAY
GROOM LAKE
RED HAT
HANGARS

Photos: CJ Hurtt
© 2007 Dreamland Resort
www.dreamlandresort.com

MUNITIONS STORAGE BUNKERS
MAIN RUNWAY
(ONE OF MORE DRY LONGEST)
EARTH WORKS CONSTRUCTION PLANT
FUEL TANK FARM
HANGARS FORMERLY USED BY THE CIA'S A-12 SPYPLANE
HANGAR 17
TOXIC WASTE INCINERATION TRENCHES
JANET TERMINAL
MAIN BASE AREA
RIDGE MOUNTAINS
RED HAT HANGARS
CONTROL TOWER
HANGARS FORMERLY USED BY THE CIA'S U-2 SPYPLANE
SATELLITE DISHES
GROOM DRY LAKE
POWER TRANSMISSION LINES FROM NEVADA TEST SITE

© 2007 Dreamland Resort
www.dreamlandresort.com

© 2007 Dreamland Resort
www.dreamlandresort.com

Photos: CJ Hurtt
© 2007 Dreamland Resort
www.dreamlandresort.com

© 2007 Dreamland Resort
www.dreamlandresort.com

© 2007 Dreamland Resort
www.dreamlandresort.com

© 2007 Dreamland Resort
www.dreamlandresort.com

© 2007 Dreamland Resort
www.dreamlandresort.com

Leviathan Cave Nevada - Plan View

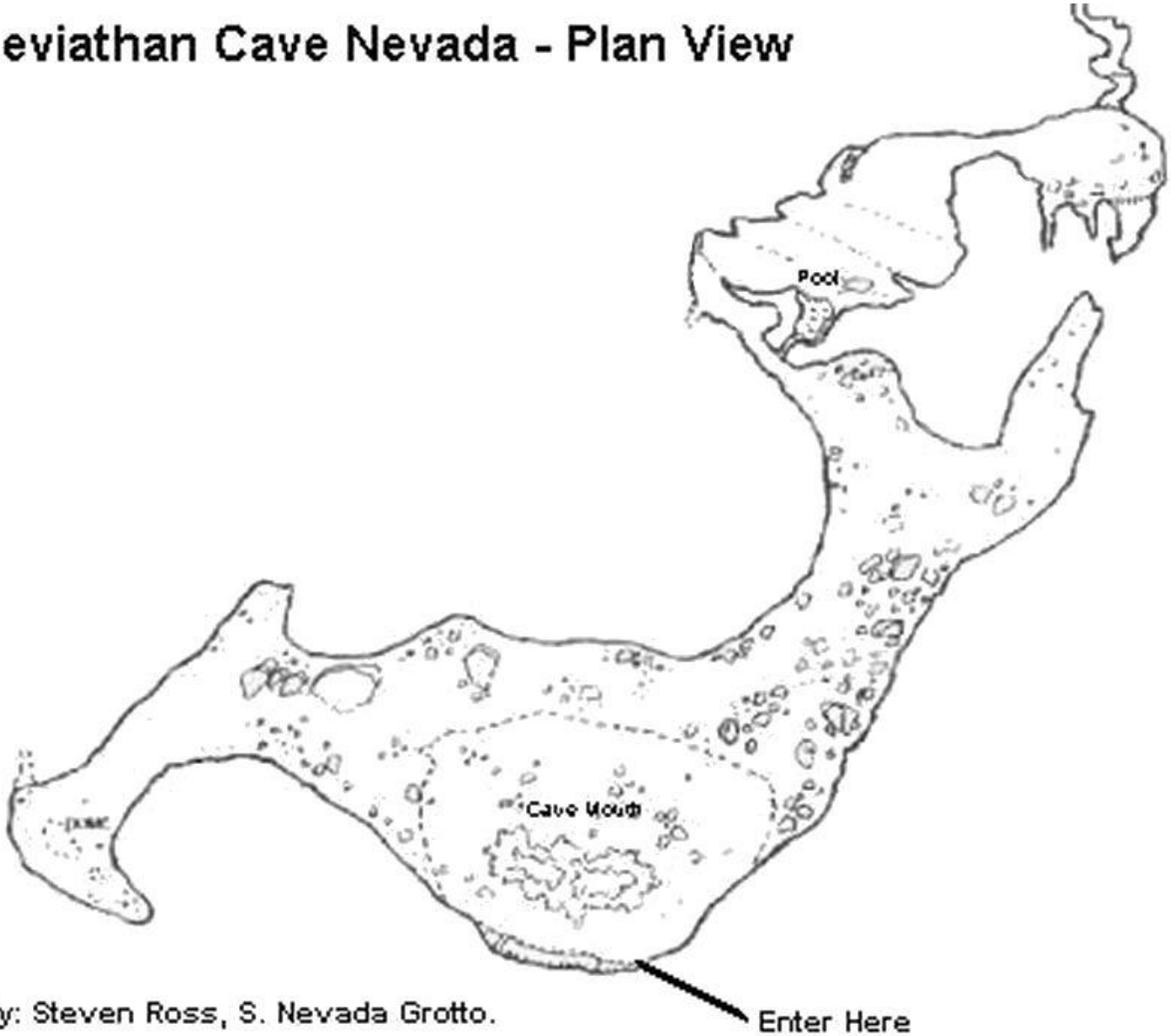

By: Steven Ross, S. Nevada Grotto.

EXIT

STOP

STOP

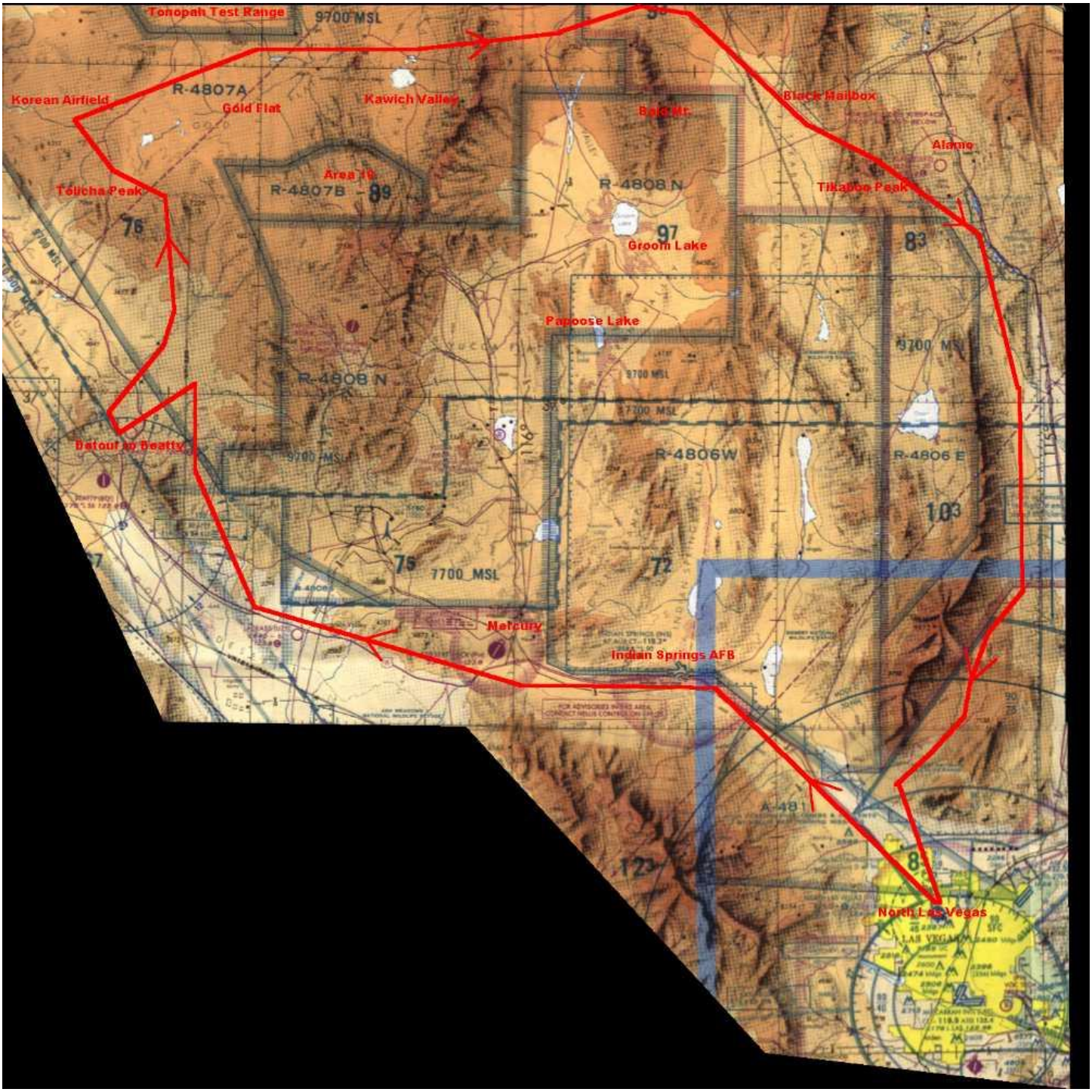
Tonopah Test Range
9700 MSL
Korean Airfield
R-4807A
Gold Flat
Kawich Valley
Bald Mt.
Black Mailbox
Alamo
Area 19
R-4807B
Tolicha Peak
R-4808 N
Tikaboo Peak
Groom Lake
Papoose Lake
R-4808 N
9700 MSL
R-4806W
R-4806 E
Detour to Beatty
7700 MSL
Mercury
Indian Springs AFB
North Las Vegas

Rainier Mesa
Bald Mt.
Papoose Lake
Yucca Flat
Frenchman Flat
Mercury

Rainier Mesa
Bald Mt
Papoose Lake
Yucca Flat



© 2007 Dreamland Resort
www.dreamlandresort.com




359
360
361
© 2007 Dreamland Resort
www.dreamlandresort.com
362



6101
75
76
FAC
ALPHA
FAC
BRAVO
6073
OBSIDIAN BUTTE
PAHUTE
7054
TPECR
BLACK MOUNTAIN
7235
QUARTZ
MTN
TOUCHA PEAK
6260

© 2007 Dreamland Resort
www.dreamlandresort.com

WARNING
WARNING
MILITARY INSTALLATION
RESTRICTED AREA
WARNING

SH

SH

ADV
BOX

ALIEN
RESEARCH CENTER
CALVIN KLEIN

ALIEN
RESEARCH CENTER

RESTRICTED AREA
NO TRESPASSING
WARNING

Extraterrestrial
Highway
NEVADA
375

WARNING
WARNING
UNAUTHORIZED PERSONNEL
NOT
PERMITTED BEYOND THIS POINT

STOP

BOX

BOX

26th
Extraterrestrial
Highway
NEVADA
375
JUST VISITING
City of Loveland
WARNING
92 KQRS
DON'T FLY
NORTHWEST AIRLINES
JESUS IS COMING
LOOK BUSY
DIRTsports
Speedway
GOT GPS?

26th
Extraterrestrial
Highway
NEVADA
375
92 KQRS
GOT GPS?

Welcome To
Rachel
HUMANS 98
NEV.
ALIENS ?

62

430315

Extraterrestrial
Highway

STEVE
MEDLIN
61BOX 80
TOURIST
ALIEN
ARIAS

Area 51, July 18, 2002
© GeoEye and Dreamland Resort
www.dreamlandresort.com

Welcome To
Rachel
HUMANS 98
NEV.
ALIENS ?

EXTRATERRESTRIAL HIGHWAY
GROOM LAKE
DREAMLAND U.S.A
S-4 AREA 51
TEST FACILITY
NEVADA
AREA 51
WARNING

AREA 51

BLUE BIRD
98B00753

BLUE BIRD

WE WILL NEVER FORGET
GROOM LAKE
AIR
WARNING
Controlled Area

WE WILL NEVER FORGET
WARNING
GROOM LAKE
AIR

© 2007 Dreamland Resort

© 2007 Dreamland Resort

© 2007 Dreamland Resort

DELL
DELL
Original
Biscuit

OFF ON
POWER
SENSITIVITY
HIGHER
NORMAL
LOWER
MICROALERT™ 2
RADIO/MICROWAVE ALARM
Beeps when turned on.
3 year typical battery life.
CE MADE IN USA

© 2007 Dreamland Resort

© 2007 Dreamland Resort

DC
© 2007 Dreamland Resort

SW
© 2007 Dreamland Resort

© 2007 Dreamland Resort

Area 51, July 18, 2007
© GeoEye and Dreamland Resort
www.dreamlandresort.com

OFF ON
POWER
SENSITIVITY
HIGHER
NORMAL
LOWER
MICROALERT™ 2
RADIO/MICROWAVE ALARM
MADE IN USA

WARNING
PLEASE
DIM LIGHTS
WHEN
APPROACHING
GATE

WARNING

62

STEVE
MEDLIN
61BOX 80
ALIEN

26th
Extraterrestrial
Highway
NEVADA
375
JUST VISITING
City of Loveland
WARNING
92 KARS
DON'T FLY
NORTHWEST AIRLINES
ADV
Reserved
GOT GPS?
Black Sheep Sports

Extraterrestrial
Highway
375

RESTRICTED AREA

STEVE
MEDLIN
61BOX 80
TOURIST
ALIEN
ARIAS
bike
WISECO

STEVE
MEDLIN
61BOX 80
ALIEN

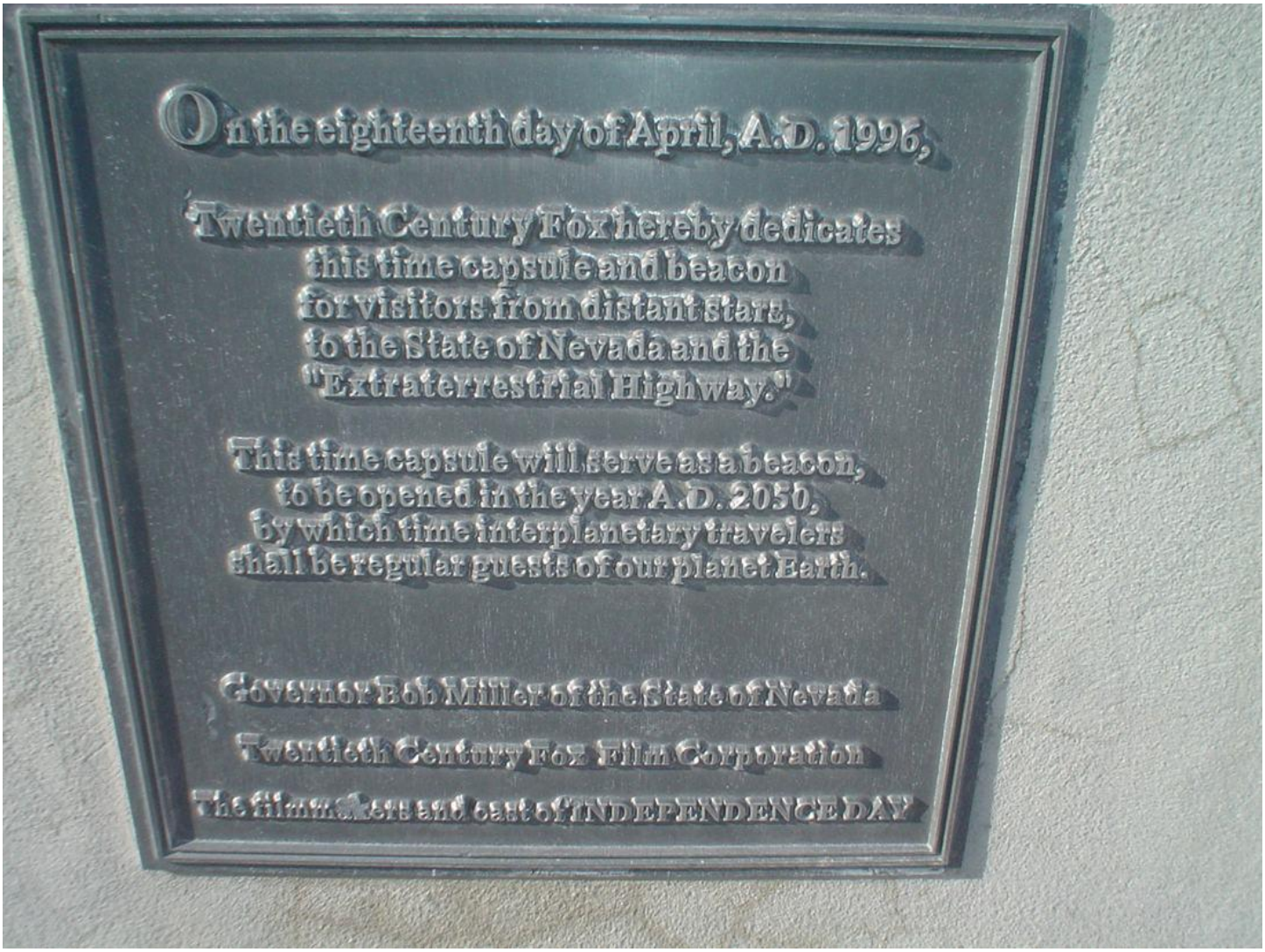
On the eighteenth day of April, A.D. 1996,
Twentieth Century Fox hereby dedicates
this time capsule and beacon
for visitors from distant stars,
to the State of Nevada and the
"Extraterrestrial Highway."
This time capsule will serve as a beacon,
to be opened in the year A.D. 2050,
by which time interplanetary travelers
shall be regular guests of our planet Earth.
Governor Bob Miller of the State of Nevada
Twentieth Century Fox Film Corporation
The filmmakers and cast of INDEPENDENCE DAY

TTLE A'LE' INN
EARTHLINGS
WELCOME
LITTLE
ÁLEÍNN

TTLE A'LE' INN
EARTHLINGS
WELCOME
LITTLE
ÁLEÍNN

© 2011 Dreamland Resort
www.dreamlandresort.com

OPEN

© 2011 Dreamland Resort
www.dreamlandresort.com



© 2003 Dreamland Resort
www.dreamlandresort.com

© 2003 Dreamland Resort
www.dreamlandresort.com

© 2011 Dreamland Resort
www.dreamlandresort.com

WARNING
WARNING
MILITARY INSTALLATION
RESTRICTED AREA

STEVE
MEDLIN
ALEXA-DIPPER
61BOX 80
TOURIST
ALIEN

STEVE
MEDLIN
HC 61 BOX 80
ALIEN

STOP
WARNING

STOP

© 2003 Dreamland Resort
www.dreamlandresort.com

CLOSED


HORNYS

HORNYS

Welcome To
Rachel
HUMANS 98
NEV.
ALIENS ?


STOP

© 2008 Dreamland Resort
www.dreamlandresort.com

Welcome To
Rachel
HUMANS 98
NEV.
ALIENS ?

STOP
The Goods

STOP

26th
Extraterrestrial
Highway
NEVADA
375
I Ninety Two
JUST VISITING
City of Loveland
A.M.H.
CLUB LEXUS
wagner
REVENANT
WARNING
THIS AREA CONTAINS CHEMICALS KNOWN TO CAUSE CANCER
92 KQRS
DON'T FLY
NORTHWEST AIRLINES
MECHANICS ON STRIKE!
JESUS IS COMING
LOOK BUSY
GUTTERSLODGE
ADV
100.7 FM
WMMS
DIRTsports
Speedway
GOT GPS

26
Extraterrestrial
Highway
NEVADA
375

© 2003 Dreamland Resort
www.dreamlandresort.com

© Google Earth

RACHEL
BAPTIST
CHURCH

RACHEL
BAPTIST
CHURCH

On the eighteenth day of April, A.D. 1995,
Twentieth Century Fox hereby dedicates
this time capsule and beacon
for visitors from distant stars,
to the State of Nevada and the
"Extraterrestrial Highway."
This time capsule will serve as a beacon,
to be opened in the year A.D. 2050,
by which time interplanetary travelers
shall be regular guests of our planet Earth.

© 2003 Dreamland Resort
www.dreamlandresort.com

© 2003 Dreamland Resort
www.dreamlandresort.com

© 2001 Dreamland Resort
www.dreamlandresort.com

© 2002 Dreamland Resort
www.dreamlandresort.com

© 2003 Dreamland Resort
www.dreamlandresort.com

© 2003 Dreamland Resort
www.dreamlandresort.com



BRIDGESTONE

© 2008 Dreamland Resort
www.dreamlandresort.com

© 2008 Dreamland Resort
www.dreamlandresort.com

© 2008 Dreamland Resort
www.dreamlandresort.com

© 2008 Dreamland Resort
www.dreamlandresort.com

© 2008 Dreamland Resort
www.dreamlandresort.com



Home of the Thunderbirds

WARNING

AGGRESSORS

WARNING
U.S. Air Force Installation

OFF
X10
X1



© 2003 Dreamland Resort
www.dreamlandresort.com

© 2008 Dreamland Resort
www.dreamlandresort.com


© 2008 Dreamland Resort
www.dreamlandresort.com
DANGER
HIGH
VOLTAGE

SURVEY MARK

EXTRATERRESTRIAL
375
HIGHWAY

EXTRATERRESTRIAL
HIGHWAY

STEVE
MEDLIN
61BOX 80
ALIEN

LITTLE A'LE' INN
EARTHLINGS
WELCOME
LITTLE
ÁLEÍNN



LITTLE A'LE' INN
EARTHLINGS
WELCOME
LITTLE
ALEINN

© 2008 Dreamland Resort
www.dreamlandresort.com

© 2008 Dreamland Resort
www.dreamlandresort.com

© 2008 Dreamland Resort
www.dreamlandresort.com

© 2008 Dreamland Resort
www.dreamlandresort.com

© 2008 Dreamland Resort
www.dreamlandresort.com

© 2008 Dreamland Resort
www.dreamlandresort.com

© 2008 Dreamland Resort
www.dreamlandresort.com

© 2008 Dreamland Resort
www.dreamlandresort.com

© 2006 Dreamland Resort
www.dreamlandresort.com

© 2008 Paul Wilson and Dreamland Resort
www.dreamlandresort.com

© 2008 Paul Wilson and Dreamland Resort
www.dreamlandresort.com


© 2008 Paul Wilson and Dreamland Resort
www.dreamlandresort.com

© 2008 Dreamland Resort
www.dreamlandresort.com

© 2009 Dreamland Resort
www.dreamlandresort.com

© 2009 Dreamland Resort
www.dreamlandresort.com


© 2003 Dreamland Resort
www.dreamlandresort.com

© 2003 Dreamland Resort
www.dreamlandresort.com

© 2004 Dreamland Resort
www.dreamlandresort.com

© 2004 Dreamland Resort
www.dreamlandresort.com



Advertise Here

© 2009 Dreamland Resort
www.dreamlandresort.com

© 2014 Dreamland Resort
DreamlandResort.com

north base
saw area 51 janet beechcraft land here jun 1 2009.
view spot for shuttle and planes
58
Barstow Rd
Claymine Rd
Image © 2009 DigitalGlobe
US Census Bureau
© 2009 Tele Atlas
Imagery Date: Nov 19, 2006
34°58'25.25" N 117°49'04.52" W elev 2280 ft

© 2009 Marcus De la Roche
and Dreamland Resort
www.dreamlandresort.com

© 2009 Marcus De la Roche
and Dreamland Resort
www.dreamlandresort.com


© 2009 Marcus De la Roche
and Dreamland Resort
www.dreamlandresort.com

© 2009 Marcus De la Roche
and Dreamland Resort
www.dreamlandresort.com

© 2009 Marcus De la Roche
and Dreamland Resort
www.dreamlandresort.com

ACCESS
STOPPED

4943
FIRE

NELLIS BOMBING AND GUNNERY RANGE
WARNING
U.S. Air Force Installation

THE SHACK PIZZA
775-725-3449

THE SHACK PIZZA
775-725-3449

STOP

© 2009 Dreamland Resort
www.dreamlandresort.com

INERT

© 2009 Dreamland Resort

© 2009 Dreamland Resort

© 2009 Dreamland Resort

© 2009 Alan Ouderkirk
and Dreamland Resort
www.dreamlandresort.com

INERT
MISSILE ROUND TRAINER

INERT

© 2014 Dreamland Resort
DreamlandResort.com



-ATTENTION-
DO NOT PROCEED PAST THIS POINT
BEFORE CALLING "CACTUS" ON
FOX 4 RADIO NET TO ADVISE
OF YOUR DESTINATION.
ASI SECURITY

-ATTENTION-
DO NOT PROCEED PAST THIS POINT
BEFORE CALLING "CACTUS" ON
FOX 4 RADIO NET TO ADVISE
OF YOUR DESTINATION.
ASI SECURITY





U.S. AIR FORCE

AZ
3008

WA

OT
412 TES

Northern
Power
Systems

WA
751

REFERENCE ANT
P/N P17A24H-1
[redacted] WHZ
TO HIT ELLA

REFERENCE MNT
P/N P 17A24N-1
TO MT ELLA.

DEFENSE MAPPING AGENCY
MORMON DESIGNATION
STATION DESIGNATION
YEAR 1988
MARY

MAPPING
AGENCY

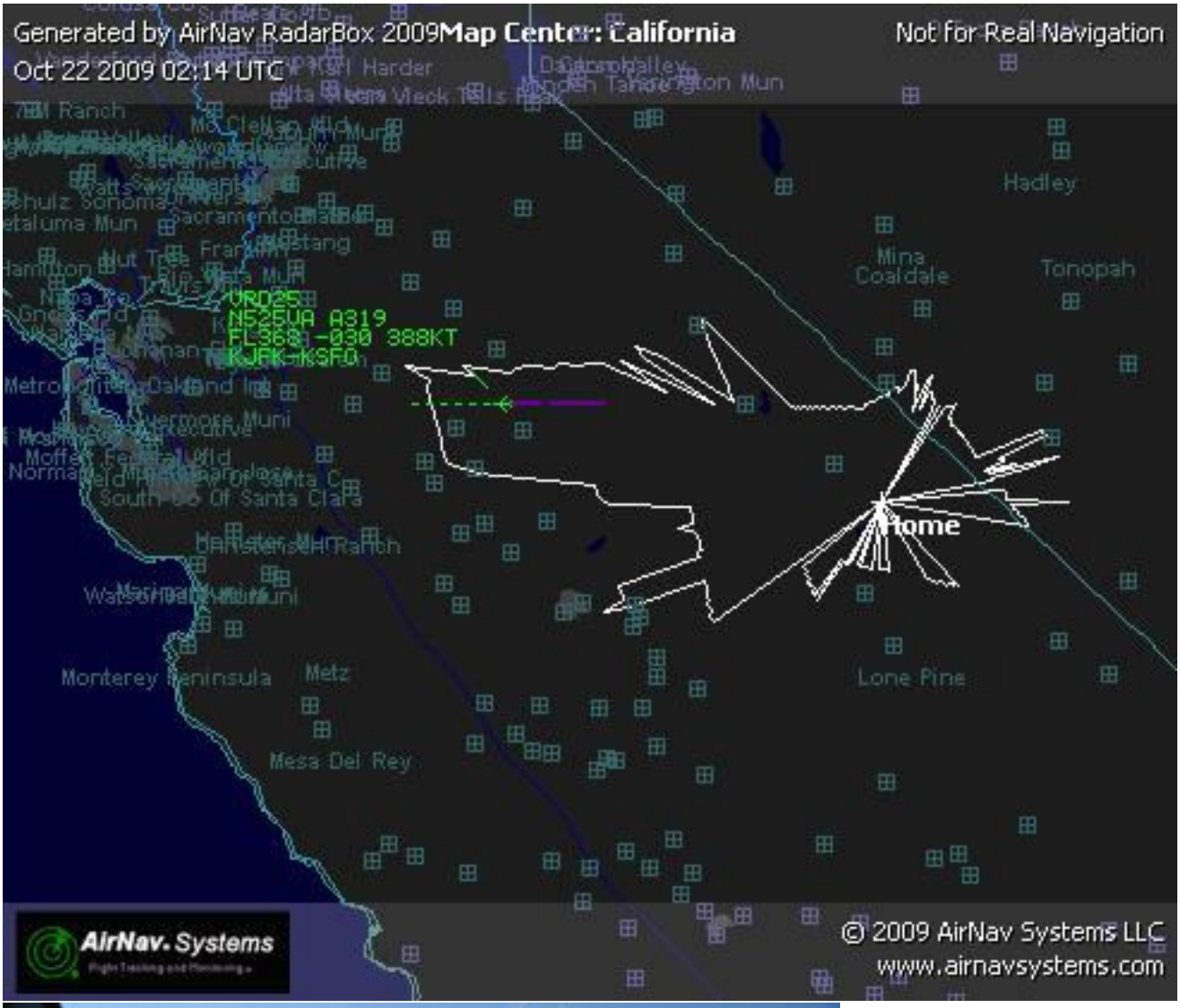
Generated by AirNav RadarBox 2009
Map Center: California
Not for Real Navigation
Oct 22 2009 02:14 UTC
VRD25
N525UA A319
FL368 -030 388KT
KJFK-KSFO
Home
Hadley
Mina
Coaldale
Tonopah
Lone Pine
Metz
Monterey Peninsula
Mesa Del Rey
AirNav. Systems
© 2009 AirNav Systems LLC
www.airnavsystems.com

WARNING
© 2010 Dreamland Resort
www.dreamlandresort.com

EXTRATERRESTRIAL
HIGHWAY
375
A51
TRN
KDSS

EXTRATERRESTRIAL
HIGHWAY
375
50

JEGS
endavo

NORTH


My Little Campsite
37° 20.590'N / 115° 21.441'W
Trail Marker

My Little Campsite
37° 20.590'N / 115° 21.441'W
Trail Marker

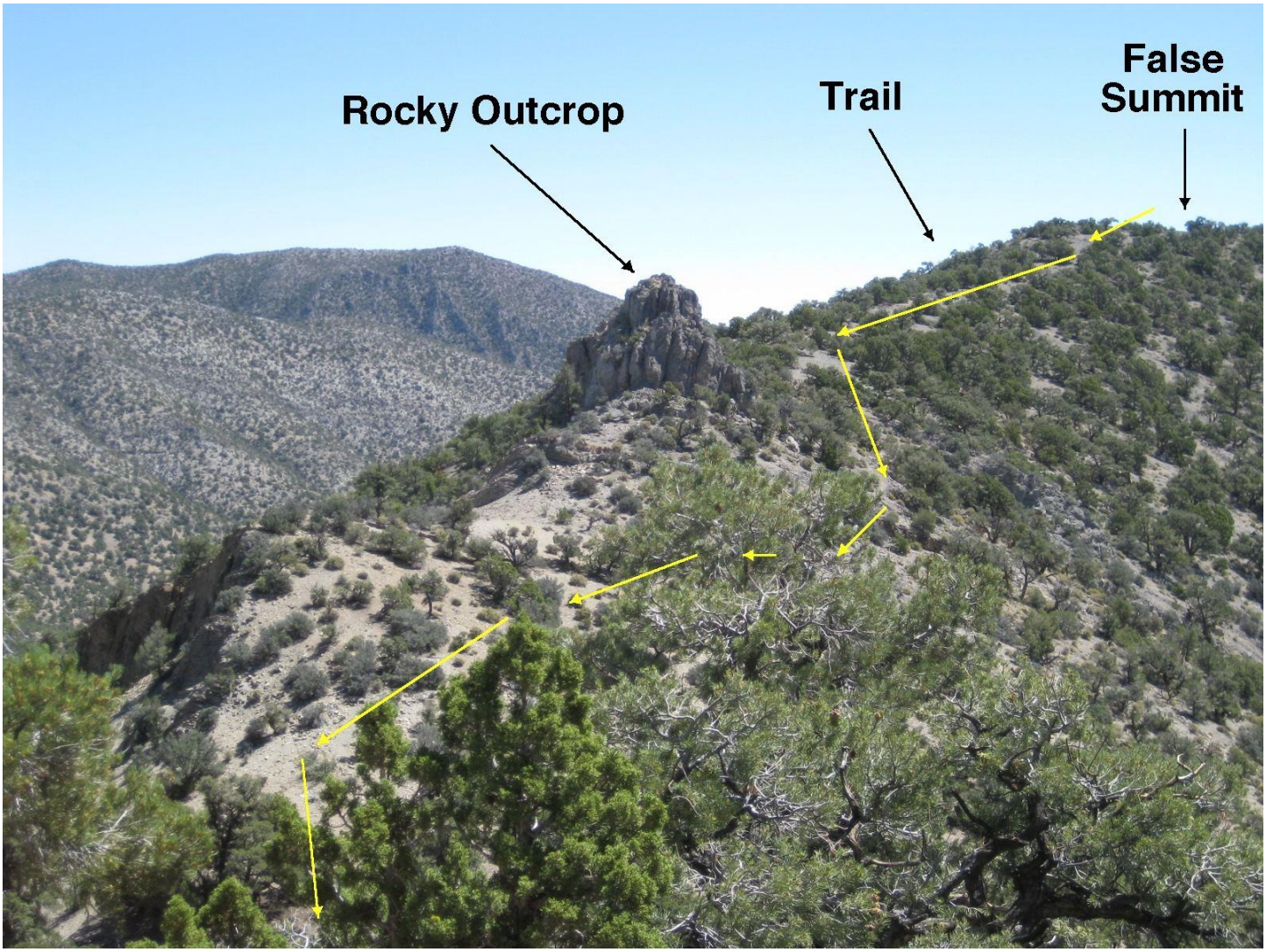
Rocky Outcrop
Trail
False Summit

YOU ARE NOW ENTERING THE
NEVADA TEST SITE
NO TRESPASSING
BY ORDER OF THE UNITED STATES
DEPARTMENT OF ENERGY
SPEED LIMIT 55
No Trespassing
No Trespassing


Rocky Outcrop
Trail
False Summit

YOU ARE NOW ENTERING THE
NEVADA TEST SITE
NO TRESPASSING
BY ORDER OF THE UNITED STATES
DEPARTMENT OF ENERGY

OBEY
SAFETY AND RADIOLOGICAL
POSTINGS AND BARRIERS

OBEY
SAFETY AND RADIOLOGICAL
POSTINGS AND BARRIERS

ATTENTION
ALL HAZARDOUS MATERIAL
TRANSPORTERS
MUST STOP FOR LOG-IN AT THE
BADGE OFFICE. ALL MANIFESTED
HAZARDOUS MATERIALS MUST
BE DECLARED.
DIVISION
1.1, 1.2, AND 1.3
MATERIALS ARE NOT
ALLOWED IN MERCURY.
MERCURY BYPASS ROAD
MUST BE USED AS THE
DESIGNATED ROUTE.

ATTENTION
ALL HAZARDOUS MATERIAL TRANSPORTERS MUST STOP FOR LOG-IN AT THE BADGE OFFICE. ALL MANIFESTED HAZARDOUS MATERIALS MUST BE DECLARED.
DIVISION 1.1, 1.2, AND 1.3 MATERIALS ARE NOT ALLOWED IN MERCURY. MERCURY BYPASS ROAD MUST BE USED AS THE DESIGNATED ROUTE.

NOTICE
UNAUTHORIZED EXPLOSIVES PROHIBITED
VEHICLES TRANSPORTING EXPLOSIVES
MUST STOP 1,000 FEET AHEAD.
USE TELEPHONE FOR FURTHER INSTRUCTIONS.

NOTICE
UNAUTHORIZED EXPLOSIVES PROHIBITED
VEHICLES TRANSPORTING EXPLOSIVES
MUST STOP 1,000 FEET AHEAD.
USE TELEPHONE FOR FURTHER INSTRUCTIONS.

BUCKLE UP
IT'S the LAW
STOP

U.S. Department of Energy
Nevada Test Site
Operated By
National Security Technologies LLC

U.S. Department of Energy
Nevada Test Site
Operated By
National Security Technologies LLC

YOU ARE NOW ENTERING THE
NEVADA TEST SITE
NO TRESPASSING
BY ORDER OF THE UNITED STATES
DEPARTMENT OF ENERGY
GATE 1
This gate is reserved for all employees OTHER THAN THOSE REPRESENTED by Hayley Construction, Sylvania Lighting, High Tech Green Energy, Custom Mechanical Systems and their sub-contractors, vendors, agencies, and personnel in support of RNCTEC/CTIWIP and EMC lighting and Solar projects. Employees represented by Hayley Construction, Sylvania Lighting, High Tech Green Energy, Custom Mechanical Systems and their sub-contractors, Must access this property though GATE 2
SPEED LIMIT 55
No Trespassing

YOU ARE NOW ENTERING THE
NEVADA TEST SITE
NO TRESPASSING
BY ORDER OF THE UNITED STATES
DEPARTMENT OF ENERGY
GATE 1
This gate is reserved for all employees OTHER THAN THOSE REPRESENTED
by Hayley Construction, Sylvania Lighting, High Tech Green Energy,
Custom Mechanical Systems and their sub-contractors, vendors,
agencies, and personnel in support of RNCTEC/CTIWP and
EMC lighting and Solar projects. Employees represented by
Hayley Construction, Sylvania Lighting, High Tech Green Energy,
Custom Mechanical Systems and their sub-contractors, Must access
this property through GATE 2

GATE 2
This gate is reserved for employees REPRESENTED by Hayley Construction, Sylvania Lighting, and High Tech Green Energy, Custom Mechanical Systems and their sub-contractors, vendors, agencies and personnel in support of the RNCTEC/CTIWIP and EMC Lighting and Solar projects. ALL OTHER employees, contractors, vendors, agencies, and personnel, Must access this property through GATE 1.
NO TRESPASSING

WARNING
WARNING
Restricted Area

WARNING
WARNING
PHOTOGRAPHY
OF THIS AREA
IS PROHIBITED
WARNING!

© 2010 Dreamland Resort
www.dreamlandresort.com

© 2010 Dreamland Resort
www.dreamlandresort.com

© 2010 Dreamland Resort
www.dreamlandresort.com

© 2010 Dreamland Resort
www.dreamlandresort.com

© 2010 Dreamland Resort
www.dreamlandresort.com

WARNING
WARNING

COYOTE
SUMMIT
ELEV. 5591

© 2010 Dreamland Resort
www.dreamlandresort.com

© 2010 Dreamland Resort
www.dreamlandresort.com

COYOTE
SUMMIT

VMFA-122
© 2010 Dreamland Resort
www.dreamlandresort.com

STOP

GATE 2
This gate is reserved for employees REPRESENTED by Hayley Construction, Sylvania Lighting, and High Tech Green Energy, Custom Mechanical Systems and their sub-contractors, vendors, agencies and personnel in support of the RNCTEC/CTMP and EMC Lighting and Solar projects. ALL OTHER employees, contractors, vendors, agencies, and personnel, Must access this property through GATE 1.
NO TRESPASSING

1
2
3
4
5
6
7
8
9
10
11
12
13
14
15
16
16a
17
18
19
20
21
22
23
24
25
26
27
28
29
30
31
32
33
34
35
36
37
38
39
40
41
42
43
44
45
46
47
48
49
50
51
52
53
54
55
56
57
58
59
60
61
62
A
B
C
D
X
© 2010 Dreamland Resort
www.dreamlandresort.com

SHINY TWO
© 2011 Dreamland Resort
www.dreamlandresort.com

© 2011 Dreamland Resort
www.dreamlandresort.com

© 2011 Dreamland Resort
www.dreamlandresort.com

© 2011 Dreamland Resort
www.dreamlandresort.com

© 2011 Dreamland Resort
www.dreamlandresort.com

© 2011 Dreamland Resort
www.dreamlandresort.com

© 2011 Dreamland Resort
www.dreamlandresort.com

© 2011 Dreamland Resort
www.dreamlandresort.com

© 2011 Dreamland Resort
www.dreamlandresort.com

© 2011 Dreamland Resort
www.dreamlandresort.com

© 2011 Dreamland Resort
www.dreamlandresort.com

© 2011 Dreamland Resort
www.dreamlandresort.com

STOP
© 2011 Dreamland Resort
www.dreamlandresort.com

© 2011 Dreamland Resort
www.dreamlandresort.com

STOP
© 2001 Dreamland Resort
www.dreamlandresort.com

© 2001 Dreamland Resort
www.dreamlandresort.com


© 2000 Dreamland Resort
www.dreamlandresort.com

© 2000 Dreamland Resort
www.dreamlandresort.com

© 2006 Dreamland Resort
www.dreamlandresort.com

© 2006 Dreamland Resort
www.dreamlandresort.com

COHU


ALS-1000
LIGHTNING PREVENTION SYSTEMS

QUICKSET

© 2001 Dreamland Resort
www.dreamlandresort.com

LOCKHEED MARTIN

chevrolet
AREA 51

LOCKHEED MARTIN



CENTURY CIRCLE
AD INFINITUM
AIR FORCE FLIGHT TEST CENTER

CENTURY CIRCLE
AIR FORCE FLIGHT TEST CENTER
AD ASTRA PER ALAS

Welcome to Edwards AFB
home of the
Air Force Flight Test Center
Warriors supporting Warriors
Testing the Future Today... Toward the Unexplored

Welcome to Edwards AFB
home of the
Air Force Flight Test Center
Warriors supporting Warriors
Testing the Future Today... Toward the Unexplored

812
812

812

U.S. AIR FORCE

U.S. AIR FORCE

N365SR
© 2009 Dreamland Resort
www.dreamlandresort.com

N288DP
© 2009 Dreamland Resort
www.dreamlandresort.com

© 2009 Dreamland Resort
www.dreamlandresort.com

© 2009 Dreamland Resort
www.dreamlandresort.com

201
N319BD
© 2009 Dreamland Resort
www.dreamlandresort.com

202
N869HH
© 2009 Dreamland Resort
www.dreamlandresort.com

© 2004 Dreamland Resort
www.dreamlandresort.com

© 2004 Dreamland Resort
www.dreamlandresort.com

© 2004 Dreamland Resort
www.dreamlandresort.com

N5177C
© 2004 Dreamland Resort
www.dreamlandresort.com

© 2004 Dreamland Resort
www.dreamlandresort.com

© 2004 Dreamland Resort
www.dreamlandresort.com

37 TFW
(C) J GREGOS

(C) J GREGOS

(C) J GREGOS

N20RA
© 2004 Dreamland Resort
www.dreamlandresort.com

© 2004 Dreamland Resort
www.dreamlandresort.com

© 2010 Jim Bob and Dreamland Resort
www.dreamlandresort.com

N662BA
© 2010 Jim Bob and Dreamland Resort
www.dreamlandresort.com

Photo by AirNikon
http://www.Airliners.net

© 2001 Dreamland Resort
www.dreamlandresort.com

© 2011 Dreamland Resort
www.dreamlandresort.com

EMERGENCY EXIT
NEVADA
86944 P

86944 P

U.S. GOVERNMENT
10B023
FOR OFFICIAL USE ONLY

Captain
Eric Ziegler



Captain
Eric Ziegler
06 28 2011

Captain
Eric Ziegler

N530KD



U.S. COAST & GEODETIC SURVEY
REFERENCE MARK
WASHINGTON, D.C. FOR INFORMATION WRITE TO THE DIRECTOR
$250 FINE OR IMPRISONMENT FOR DISTURBING THIS MARK
HIGHLAND
U.S.G.S.
NO 2
1944

U.S.COAST & GEODETIC SURVEY
REFERENCE MARK
FOR INFORMATION WRITE TO THE DIRECTOR
HIGHLAND
U.S.C.S.
1947

WARNING
U.S. Air Force Installation

WARNING

RESTAURANT
BAR • MOTEL
EARTHLINGS
WELCOME
LITTLE
ALEINN

RESTAURANT
BAR • MOTEL
LITTLE
ALEINN

EXTRATERRESTRIAL
375
HIGHWAY

EXTRATERRESTRIAL
375
HIGHWAY

WARNING
U.S. Air Force Installation
WARNING!
PHOTOGRAPHY
OF THIS AREA
IS PROHIBITED
18 USC 795

WARNING
WARNING!
PHOTOGRAPHY
OF THIS AREA
IS PROHIBITED

STEVE
MEDLIN
BOX 80
DROP
BOX
ALIEN

STEVE
MEDLIN
BOX 80
DROP
BOX
ALIEN

STOP

STOP

U.S. GOVERNMENT
10B023
FOR OFFICIAL USE ONLY

KFIR

OT

OT
841

WA

WA
602

WA
283

"BADGER"
Funds Provided By
Safari Club International
Desert Chapter
Constructed By
Fraternity Of The Desert Bighorn
Safari Club ~ Desert Chapter
Las Vegas, Nevada
In Cooperation With
Nevada Division Of Wildlife
April 22, 1995
Another Waterhole For Wildlife!

"BADGER"
Funds Provided By
Safari Club International
Desert Chapter
Constructed By
Fraternity Of The Desert Bighorn
Safari Club ~ Desert Chapter
Las Vegas, Nevada
In Cooperation With
Nevada Division Of Wildlife
April 22, 1995
Another Waterhole For Wildlife!

WA

HH
USAF

NELLIS BOMBING AND GUNNERY RANGE
WARNING
U.S. Air Force Installation
It is unlawful to enter this area without permission of the Installation Commander.
Sec. 21, Internal Security Act of 1950; 50 U.S.C. 797
While on this Installation all personnel and the property under their control are subject to search.

WARNING
U.S. Air Force Installation

NASA
DROP
BOX
SCUM

NASA
DROP
BOX

WARNING
U.S. Air Force Installation
WARNING!
PHOTOGRAPHY
OF THIS AREA
IS PROHIBITED
18 USC 795
WARNING
U.S. Air Force Installation

WARNING
STOP
WARNING

Runway 09/27
Weapons Bunkers
MiG Mock-Up
Harvest Bear Hangars
Flow Thru Hangars
Control Tower
Concrete Plant
Harvest Bear Hangars
New Hangars
ODT Radomes
Digital Airport Surveillance RADAR
Nevada Power SUB Station
MRAP Vehicles
Fuel Farm
Indian Spring H.S. Football Field
1936 Jail Water Tower
Tropen Spirit II Storage Area

NELLIS BOMBING AND GUNNERY RANGE
WARNING
U.S. Air Force Installation
It is unlawful to enter this area without permission of the Installation Commander.
While on this installation all personnel and the property under their control are subject to search.

STOP
WARNING

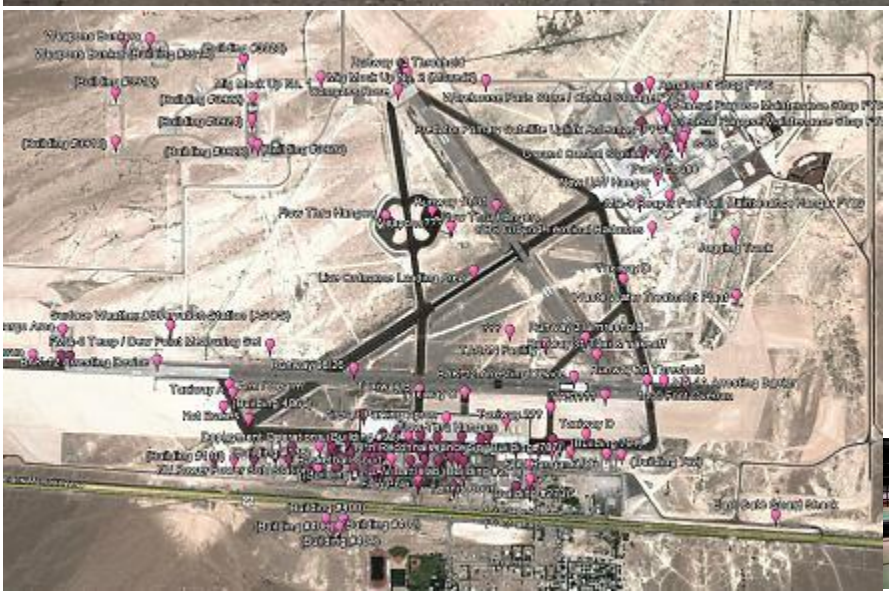

11th RECONNAISSANCE SQ

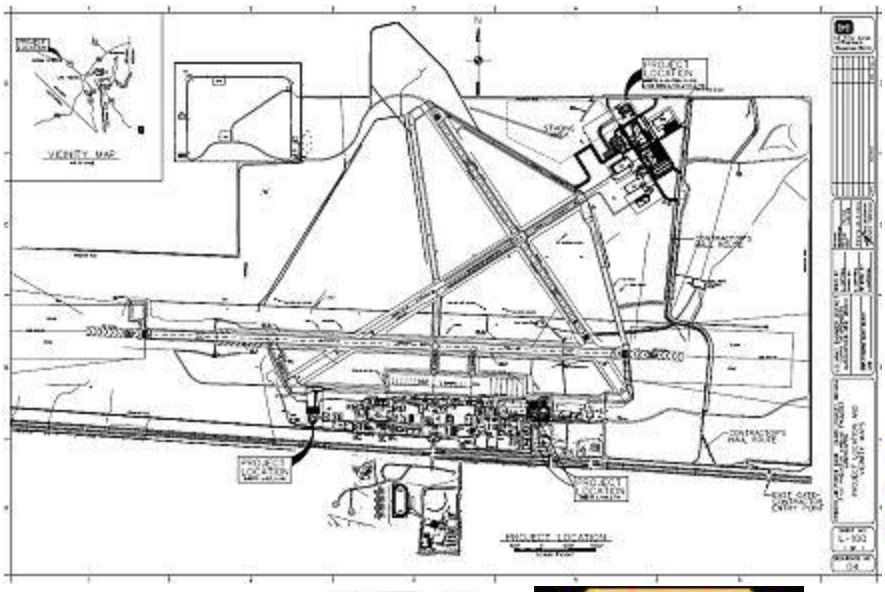
VICINITY MAP
PROJECT LOCATION
PROJECT LOCATION
PROJECT LOCATION
EXIT GATE CONTRACTOR ENTRY ONLY

15TH RECONNAISSANCE SQ

30TH RECONNAISSANCE SQ

420 ATTACK SQUADRON

432D WING

CONVERGENT NOZZLE
PRIMARY ACTUATOR
442116
AVH12913
USA
3040 01 478 8902 NZ
Honeywell International, Inc.
Honeywell Aerospace
South Bend, IN USA CAGE 06848
Honeywell

CONVERGENT NOZZLE
PRIMARY ACTUATOR
Honeywell

RC44
Cylinder

© 2011 Dreamland Resort
www.dreamlandresort.com

AIR COMBAT COMMAND

WARNING

STOP

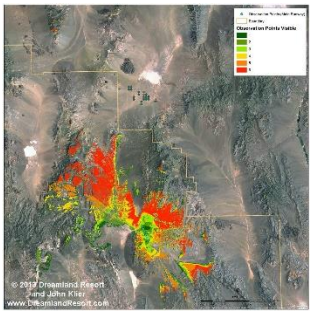
© 2013 Dreamland Resort
and John Klein
www.DreamlandResort.com

IN MEMORY OF
"MOSES"

HEAT EXCHANGER - REHEATER
PART
SERIAL
MFG DATE
STOCK

DY

WARNING
U.S. Air Force Installation
WARNING!
NO TRESPASSING
AUTHORITY N.R.S. 207-200
MAXIMUM PUNISHMENT: $1000 FINE
SIX MONTHS IMPRISONMENT
OR BOTH
STRICTLY ENFORCED
PHOTOGRAPHY
OF THIS AREA
IS PROHIBITED
18 USC 795

WARNING
U.S. Air Force Installation
WARNING!
PHOTOGRAPHY
OF THIS AREA
IS PROHIBITED
18 USC 795

WARNING
WARNING!

WARNING
WARNING!
PHOTOGRAPHY OF THIS AREA IS PROHIBITED
WARNING

WARNING
U.S. Air Force Installation
It is unlawful to enter this area without permission of the Installation Commander.
While on this installation all personnel and the property under their control are subject to search.
WARNING!
NO TRESPASSING
AUTHORITY N.R.S. 207-200
MAXIMUM PUNISHMENT: $1000 FINE
SIX MONTHS IMPRISONMENT
OR BOTH
STRICTLY ENFORCED
PHOTOGRAPHY
OF THIS AREA
IS PROHIBITED
18 USC 795

WARNING
U.S. Air Force Installation
WARNING!
NO TRESPASSING
AUTHORITY N.R.S. 207-200
MAXIMUM PUNISHMENT: $1000 FINE
SIX MONTHS IMPRISONMENT
OR BOTH
STRICTLY ENFORCED
PHOTOGRAPHY
OF THIS AREA
IS PROHIBITED
18 USC 795

LF
120

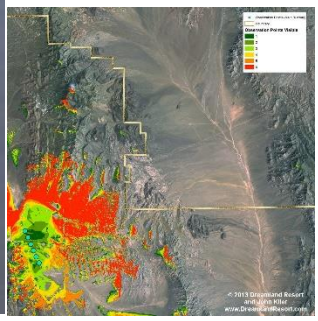

255

Walter L. Ray
in service of
his country
5 Jan 1967

Walter L. Ray
in service of
his country
5 Jan 1967

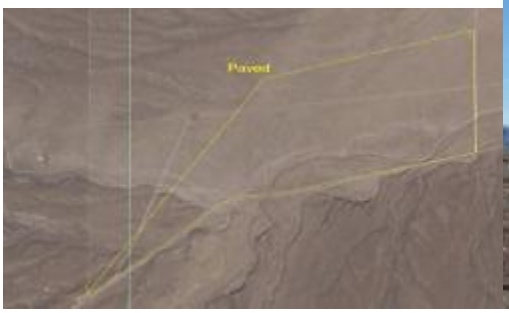
Paved

© 2004 Dreamland Resort

ON
STRIKE
AGAINST

5.8 mi S of this point

STOP

SJ
1687

SJ
F-195

SJ

SJ

SJ

SJ

ALANTOWN
POP. 1

ALANTOWN
POP. 1

ALANTOWN
POP. 1

03.13.2014 13:47

03.13.2014 13:47

03.13.2014 13:48

03.13.2014 13:48

Elevation Angle: -05.0°
Horizon Angle: -00.5°

harrier crash site

03.13.2014 13:48

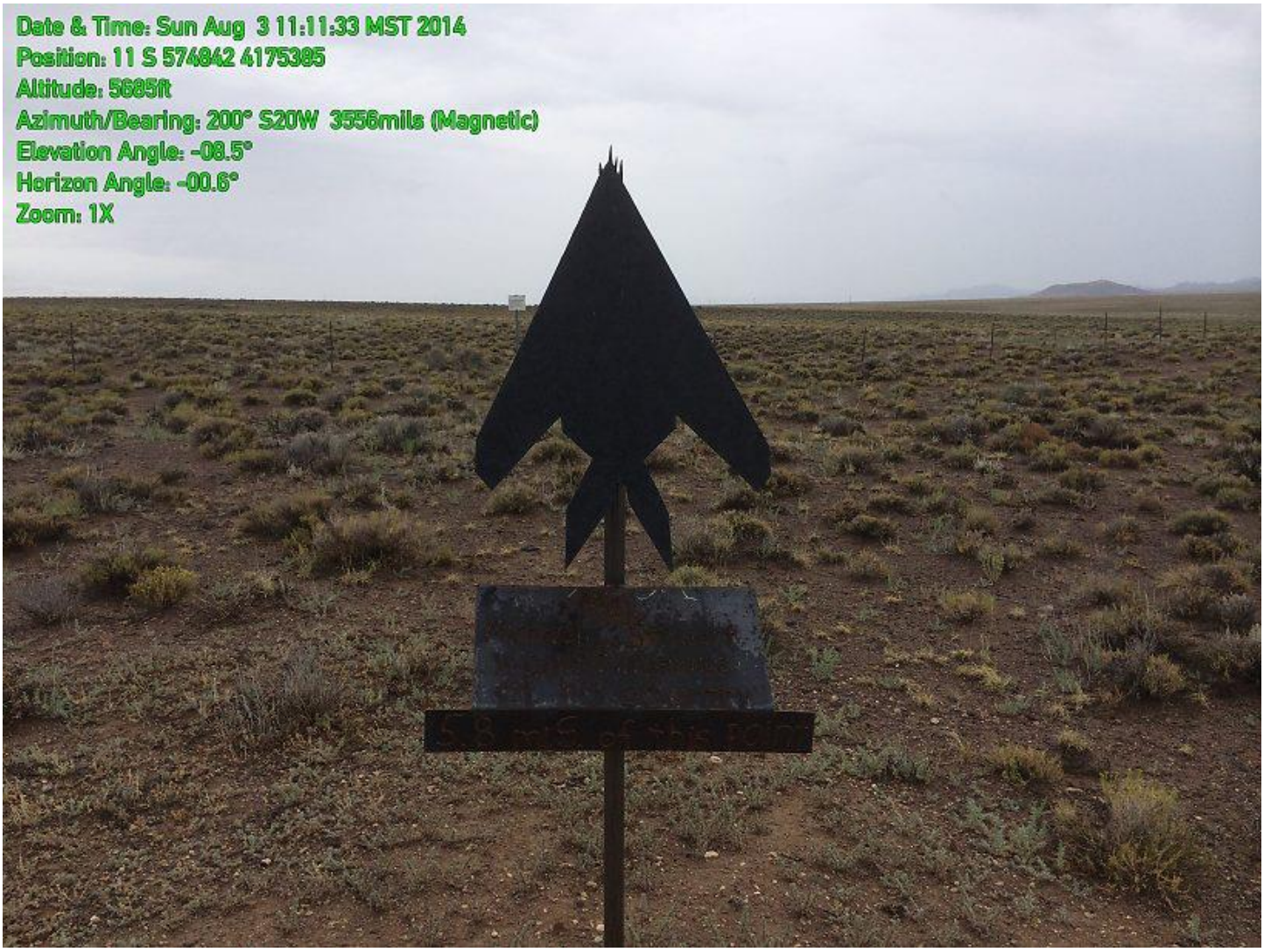
Date & Time: Sun Aug 3 11:11:33 MST 2014
Position: 11 S 574842 4175385
Altitude: 5685ft
Azimuth/Bearing: 200° S20W 3556mils (Magnetic)
Elevation Angle: -08.5°
Horizon Angle: -00.6°
Zoom: 1X

BB
2066

BB
068



COME LOOKIN
COME ON IN

BUREAU OF LAND MANAGEMENT
LUNAR CRATER
National
Back
Country
Byway

BUREAU OF LAND MANAGEMENT
LUNAR CRATER
National
Back
Country
Byway

SAE 64
EXTRATERRESTRIAL
HIGHWAY
375
A51
BRC
I ♥ NJ
got milk?
TEAM SCAR
FU

SAE 64
EXTRATERRESTRIAL
HIGHWAY
375

LOW
FLYING
AIRCRAFT
Don't mess with Texas.

LOW
FLYING
AIRCRAFT

QUEEN CITY
SUMMIT
ELEV 5960

QUEEN CITY
SUMMIT
ELEV 5960

Welcome To
Rachel
Nevada
Population: Human YES Aliens ?

Welcome To
Rachel
Nevada
Population: Human YES Aliens ?

RESTAURANT
BAR • MOTEL
EARTHLINGS
WELCOME
LITTLE
ALEINN

RESTAURANT


FOUR BRIGHT LIGHTS
FIFTH FAINT LIGHT
OR FLARE
(GAP)
"LANDMARK" CLOUD
GROUND LEVEL
LIGHTS IN THE SKY SIGHTING
08 OCT 2014 ~19:20
MAILBOX RD., LOOKING NORTH-NW
BY KLRWOBBLER

WATCH FOR MOTORCYCLES
SCOOTERS FAIR GAME
WHD



start of paranormal wobble
rear tire departs surface
impact marks from
right side of bike
or rider
front tire departs surface



Kawasaki

Area 51, August 23, 2011
© Dreamland Resort and GeoEye
www.dreamlandresort.com

Area 51, August 23, 2011
© Dreamland Resort and GeoEye
www.dreamlandresort.com

Area 51, August 23, 2011
© Dreamland Resort and GeoEye
www.dreamlandresort.com

Area 51, August 23, 2011
© Dreamland Resort and GeoEye
www.dreamlandresort.com

Area 51, June 23, 2009
© GeoEye and Dreamland Resort
www.dreamlandresort.com

Area 51, August 23, 2011
© Dreamland Resort and GeoEye
www.dreamlandresort.com

Area 51, June 29, 2009
© GeoEye and Dreamland Resort
www.dreamlandresort.com

Area 51, August 23, 2011
© Dreamland Resort and GeoEye
www.dreamlandresort.com

Area 51, June 29, 2009
© GeoEye and Dreamland Resort
www.dreamlandresort.com

Area 51, June 29, 2009
© GeoEye and Dreamland Resort
www.dreamlandresort.com

Area 51, August 23, 2011
© Dreamland Resort and GeoEye
www.dreamlandresort.com


Area 51, June 29, 2009
© GeoEye and Dreamland Resort
www.dreamlandresort.com

Area 51, June 29, 2009
© GeoEye and Dreamland Resort
www.dreamlandresort.com


Area 51, August 13, 2010
© 2010 Dreamland Resort
and Jeff Gregos
www.dreamlandresort.com

Area 51, August 13, 2010
© 2010 Dreamland Resort
and Jeff Gregos
www.dreamlandresort.com

Area 51, June 29, 2001
© GeoEye and Dreamland Resort
www.dreamlandresort.com


Area 51 Panorama - Southern Remote Facilities
Taken from Tikaboo Peak on August 7, 2005 - Resolution 1/2 Meter
Absolutely no permission is given for publication outside this web site
© 2005 Dreamland Resort - www.dreamlandresort.com
Powerlines
Service Road
Waste Burial Pits
Engine Test Cells
Explosives Storage Service Building
Explosives Storage Area
Open Shed
Dead End Road
Concrete Plant
Track Ramp
Conveyor
Water Tower
Gravel Pit
Conveyor
Construction Vehicle Parking Area
Southern Overpass
Arresting Barrier
Southern Holding Pad
Southern Taxiway
South End of Rwy 14L/32R
South End of Rwy 14R/32L
Arresting Device
Rwy 14R/32L (Old Runway)
Rwy 14L/32R (New Runway)
Rwy 12/30 (Southern Taxiway)
Jet Blast Deflector
South Trim Pad
South Pad Weather Office (Building 780)
© 2005 Dreamland Resort
www.dreamlandresort.com


Area 51 Panorama - Main Operations and North Base
Taken from Tikaboo Peak on August 7, 2005 - Resolution 1/2 Meter
Absolutely no permission is given for publication outside this web site
© 2005 Dreamland Resort - www.dreamlandresort.com
Main Security Building (Bldg 2)
Janet Terminal Building 180-184
Guard Tower Building 713
Pilots Lab and Precision Measurement Equipment Lab (PMEL) Building 616
Test Engineering Support Center Building 596
Dormitories Building 220-225
Consolidated Services Facility Building 275
New Tarp Hangars Built June 2002
Fenced Facility with unknown use
Base Piggery and Administration Building 4033
Stripping and Receiving Facility Building 394
Water Tower
Large Parking Area not in use in 2010
Parked Tractor
Parking
Hangar 7
Hangar 6
Hangar 5
Hangar 4
Old UCC Hangars Building 27-1026
Base Headquarters Building 916
Supply Hut Building 347
Baseball Field and Recreation Facilities
Hangar 2 Fuel Tar Storage
New Open Hangar Built around 1999
Main Ramp
Road to NTS
Dutch Kill Sewer Line Building 119
Range S.E. Office Building 120
Dish Antenna Building 120
OVERHEAD Power Line (Bldg 120)
Dish Antenna
Security Pistol-caper Trailer
Rwy 14L/32R North Pad
Rwy 14L/32R North Extension
Runway Taxiway
Rwy 14R/32L Lakebed Overrun
Powerlines
Remote Radar Site
Road to Gate 700 and the NTS
Power lines
Groom Lake
Groom / Mx Road
© 2005 Dreamland Resort
www.dreamlandresort.com


Area 51 Panorama - South Base
Taken from Tikaboo Peak on August 7, 2005 - Resolution 1/2 Meter
Absolutely no permission is given for publication outside this web site
© 2005 Dreamland Resort - www.dreamlandresort.com
Fuel Storage Area
Old Fuel Tanks
New Fuel Tanks Built early 2003
Fuel Truck Parking
Fire Station
Rwy 12/30 (South Taxiway)
Rwy 14R/32L
Rwy 14L/32R
Vehicle Maintenance Building
Conveyor
Pistol Range
Hangar 30-33 Storage
New Hangar (Spring 2002)
Hangars 9-15
Hangar 17 Hangars 23-32
Hangars 2-7
Water Tanks
Hangar 8
Fire Station #2
Compressor Building 447
P.E. Building
Hangar 1-5
Hangar 18 Support Buildings 421+422
Old Waste Burial and Burn Site
Main Security Building (#512)
Pilots Lab and Precision Measurement Equipment Lab (PMEL) Building 616
Wetlands Assembly and Storage
Hangar 18 Arm On Arm
New additions (Spring 2004)
New Center Taxiway (Built Spring 2002)
© 2005 Dreamland Resort
www.dreamlandresort.com

Area 51, August 21, 2014
© 2014 Dreamland Resort
www.DreamlandResort.com

Area 51, August 21, 2014
© 2014 Dreamland Resort
www.DreamlandResort.com

Area 51, August 21, 2014
© 2014 Dreamland Resort
www.DreamlandResort.com

Area 51, August 21, 2014
© 2014 Dreamland Resort
www.DreamlandResort.com

Area 51, August 21, 2014
© 2014 Dreamland Resort
www.DreamlandResort.com

Area 51, August 21, 2014
© 2014 Dreamland Resort
www.DreamlandResort.com

Area 51, August 21, 2014
© 2014 Dreamland Resort
www.DreamlandResort.com

Area 51, August 23, 2011
© Dreamland Resort and GeoEye
www.dreamlandresort.com

Area 51, August 23, 2011
© Dreamland Resort and GeoEye
www.dreamlandresort.com

Area 51, August 23, 2011
© Dreamland Resort and GeoEye
www.dreamlandresort.com

Amo
LATINA.COM
They Are
So Beautiful.
CHAT NOW!*
* — Free membership

Area 51, August 23, 2011
© Dreamland Resort and GeoEye
www.dreamlandresort.com

Area 51, August 23, 2011
© Dreamland Resort and GeoEye
www.dreamlandresort.com

Area 51, August 23, 2011
© Dreamland Resort and GeoEye
www.dreamlandresort.com

CLICK HERE FOR
THE DREAMLAND RESORT
THE TOP SOURCE FOR AREA 51 INFORMATION

Dreamland Resort
[Top Secret]
The top source for
Area 51 information

Area 51, August 21, 2014
© 2014 Dreamland Resort
www.DreamlandResort.com

Area 51, August 23, 2011
© Dreamland Resort and GeoEye
www.dreamlandresort.com

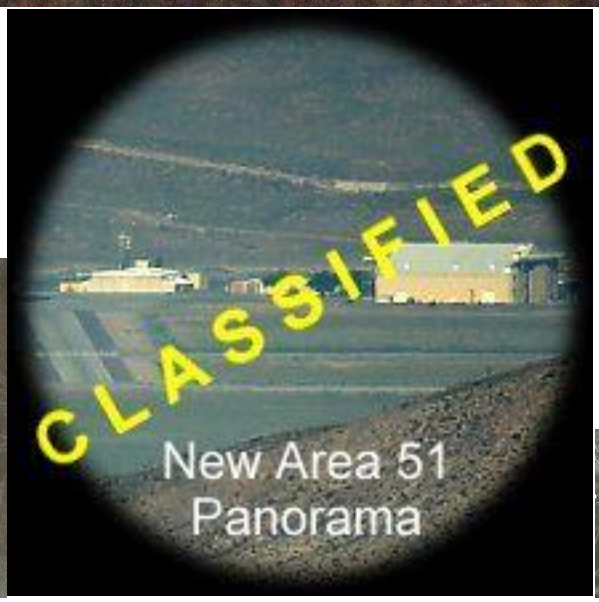
CLASSIFIED
New Area 51
Panorama